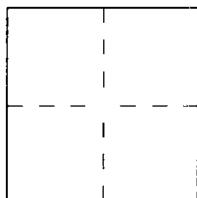


CORNER RECORD

Document Number 2001-1577City of UNINCORPORATEDCounty of ORANGE, CaliforniaBrief Legal Description TIES FOR TRACT 14955

CORNER TYPE

Government Corner ☐ Control ☐
Meander ☐ Property ☒
Rancho ☐ Other ☐

Date of Survey AUGUST 22, 2001

COORDINATES (Optional)

N. _____
E. _____
Zone _____ NAD27 ☐ NAD83 ☐
NAD83 Epoch _____
Elev. _____
Vert. Datum: NGVD29 ☐ NAVD88 ☐
Meas. Units: Metric ☐ Imperial ☐
U.S. Survey foot ☐

Corner — Left as found ☐ Found and tagged ☐ Established ☒ Reestablished ☐ Rebuilt ☐


Identification and type of corner found; Evidence used to identify or procedure used to establish or reestablish the corner:

FOUND SPIKE AND WASHER, R.C.E. 23956 OR SET SPIKE AND WASHER, L.S. 6654AT THE CENTERLINE OF THE STREETS IN THIS TRACT ON OSO PARKWAY,BRIDLE PATH, GINGHAM STREET, PROSPECTOR COURT, WRANGLER COURT,AND CALICO COURT, PER TRACT NO. 14955, MM 728/42-48, AS CORRECTEDBY CERTIFICATE OF CORRECTION, INST. NO. 20010079973, O.R.


A description of the physical condition of the monument as found and as set or reset: _____

SURVEYOR'S STATEMENT

This Corner Record was prepared by me or under my direction in conformance with
the Land Surveyor's Act on SEPTEMBER 18, 2001

Signed Rory S. Williams L.S. or R.C.E. No. 6654

COUNTY SURVEYOR'S STATEMENT

This Corner Record was received JAN 3, 2002and examined and filed FEB 08 2002Signed Robert Jelinek L.S. or R.C.E. No. 6803Title DEPUTY COUNTY SURVEYOR

County Surveyor's Comment _____

NOTE

● TIE POINTS ARE L & T
TAGGED R.C.E. 23956 SET
IN TOP OF CURB UNLESS
OTHERWISE NOTED.

■ TIE POINTS ARE L & T
TAGGED L.S. 6654 SET
IN TOP OF CURB UNLESS
OTHERWISE NOTED.

LAND SURVEYOR: RORY WILLIAMS L.S. 6654

LEGEND

○ INDICATES FOUND 8" SPIKE &
WASHER STAMPED R.C.E. 23956
UNLESS OTHERWISE NOTED.

□ INDICATES FOUND 8" SPIKE &
WASHER STAMPED L.S. 6654 UNLESS
OTHERWISE NOTED, PER CERTIFICATE
OF CORRECTION, INST. NO.
20010079973, O.R.

