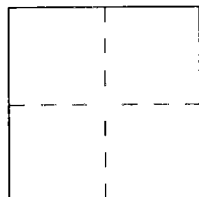


CORNER RECORD

Document Number 2001-1576
 City of UNINCORPORATED County of ORANGE, California

Brief Legal Description TIES FOR TRACT 14955



CORNER TYPE

Government Corner ☐ Control ☐
 Meander ☐ Property ☒
 Rancho ☐ Other ☐

Date of Survey AUGUST 22, 2001

COORDINATES (Optional)

N. _____
 E. _____
 Zone _____ NAD27 ☐ NAD83 ☐
 NAD83 Epoch _____
 Elev. _____
 Vert. Datum: NGVD29 ☐ NAVD88 ☐
 Meas. Units: Metric ☐ Imperial ☐
 U.S. Survey foot ☐

Corner ☐ Left as found ☐ Found and tagged ☐ Established ☒ Reestablished ☐ Rebuilt ☐

Identification and type of corner found; Evidence used to identify or procedure used to establish or reestablish the corner:

FOUND SPIKE AND WASHER, R.C.E. 23956 OR SET SPIKE AND WASHER, L.S. 6654

AT THE CENTERLINE OF THE STREETS IN THIS TRACT ON OSO PARKWAY,

BRIDLE PATH, GINGHAM STREET, PROSPECTOR COURT, WRANGLER COURT,

AND CALICO COURT, PER TRACT NO. 14955, MM 728/42-48, AS CORRECTED


BY CERTIFICATE OF CORRECTION, INST. NO. 20010079973, O.R.

A description of the physical condition of the monument as found and as set or reset: _____

SURVEYOR'S STATEMENT

This Corner Record was prepared by me or under my direction in conformance with
 the Land Surveyor's Act on SEPTEMBER 18, 2001

Signed Rory S. Williams L.S. or R.C.E. No. 6654




COUNTY SURVEYOR'S STATEMENT

This Corner Record was received JAN 3, 2002

and examined and filed FEB 08 2002

Signed Robert Jelinek L.S. or R.C.E. No. 6803

Title DEPUTY COUNTY SURVEYOR



County Surveyor's Comment _____

