

# OC PUBLIC WORKS DEPARTMENT

JAMES TREADAWAY, DIRECTOR OF PUBLIC WORKS  
KEVIN HILLS, COUNTY SURVEYOR



## SAN DIEGO CREEK CHANNEL (F05) PILOT SEDIMENT REMOVAL

SECTIONS WERE DERIVED FROM RECORD AS-BUILT PLAN F05-701-6. BETWEEN STATIONS 33+51 TO 37+00 AND STATIONS 67+80.08 TO 70+99.14 AND O.C.S TOPOGRAPHIC SURVEY DATED OCTOBER, 2021.

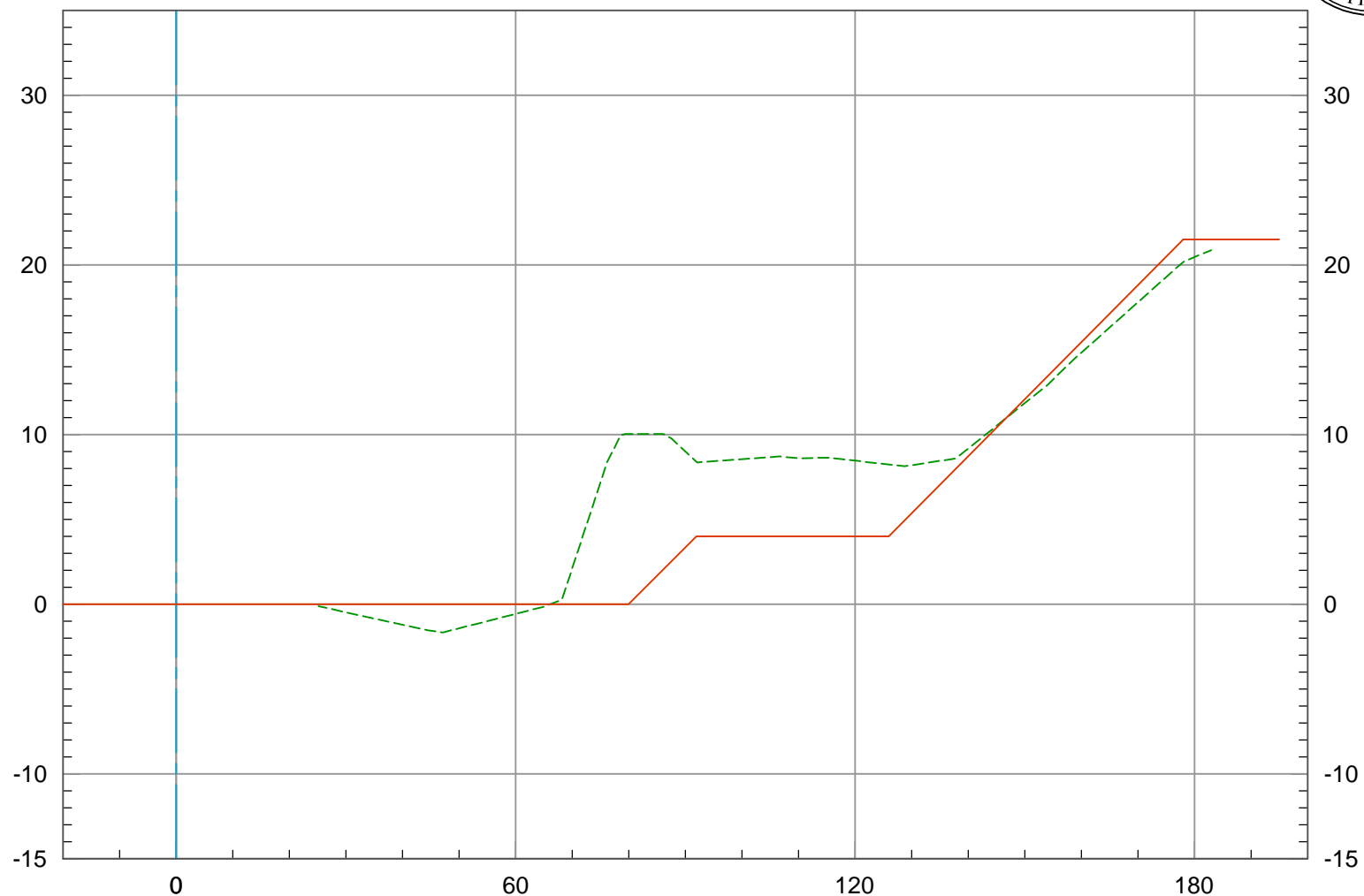
THIS DOCUMENT IS SUPPLEMENTAL TO THE TOPOGRAPHIC SURVEY DATED OCTOBER, 2021.

## PROJECT CROSS SECTIONS

**U.S. Survey Foot**

OC Public Works  
OC Survey/Field Services  
Boundary Analysis & Mapping

# SAN DIEGO CREEK (F05) REACH 1 PILOT SEDIMENT REMOVAL



EXISTING CONDITION 2021  
RECORD DRAWINGS: F05-701-6  
CHANNEL CENTERLINE

34+00

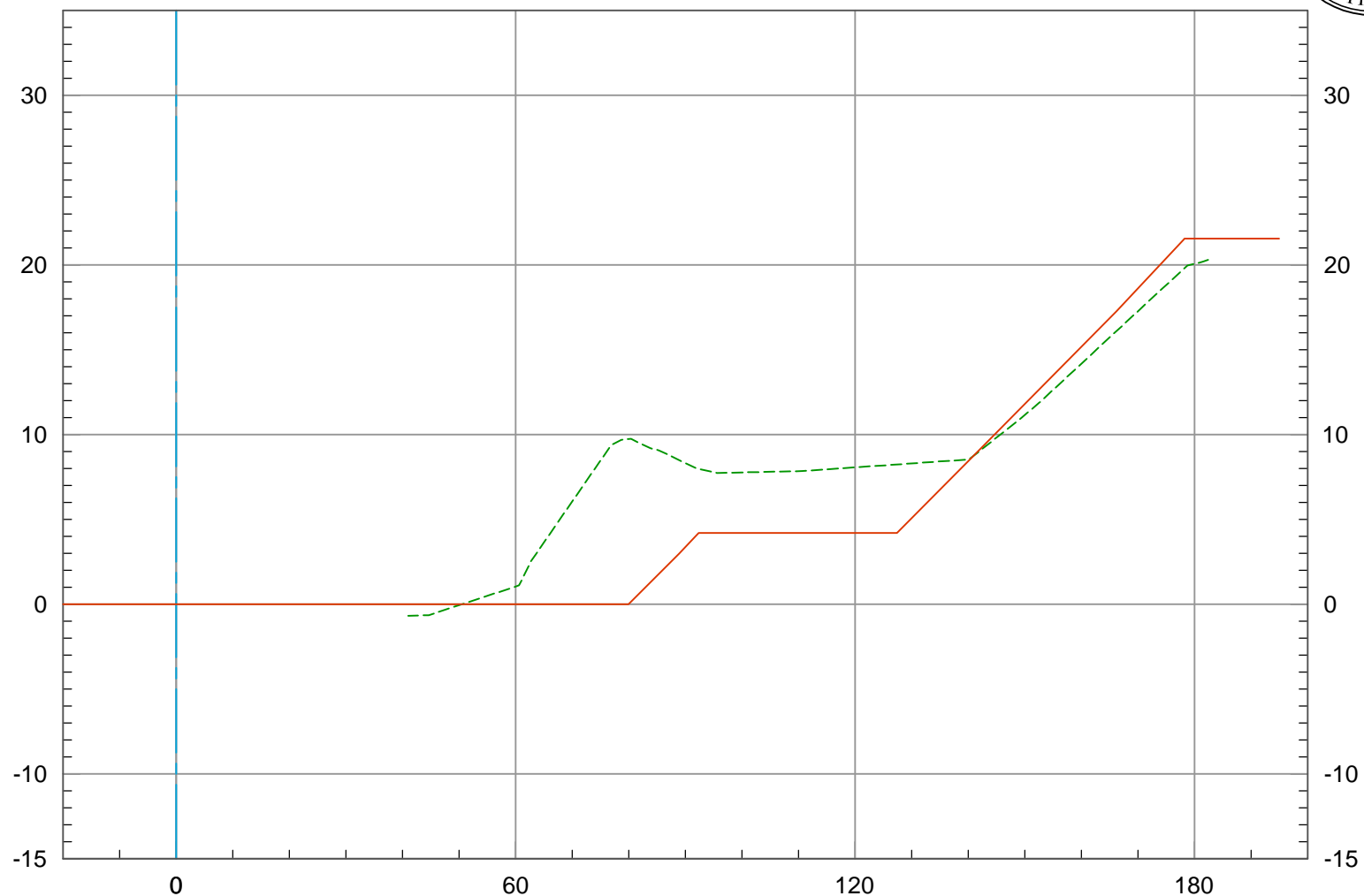
DATE PREPARED: 11/10/2021

Vert. Scale: 1" = 10'  
Horiz. Scale: 1" = 30'

**U.S. Survey Foot**

OC Public Works  
OC Survey/Field Services  
Boundary Analysis & Mapping

# SAN DIEGO CREEK (F05) REACH 1 PILOT SEDIMENT REMOVAL



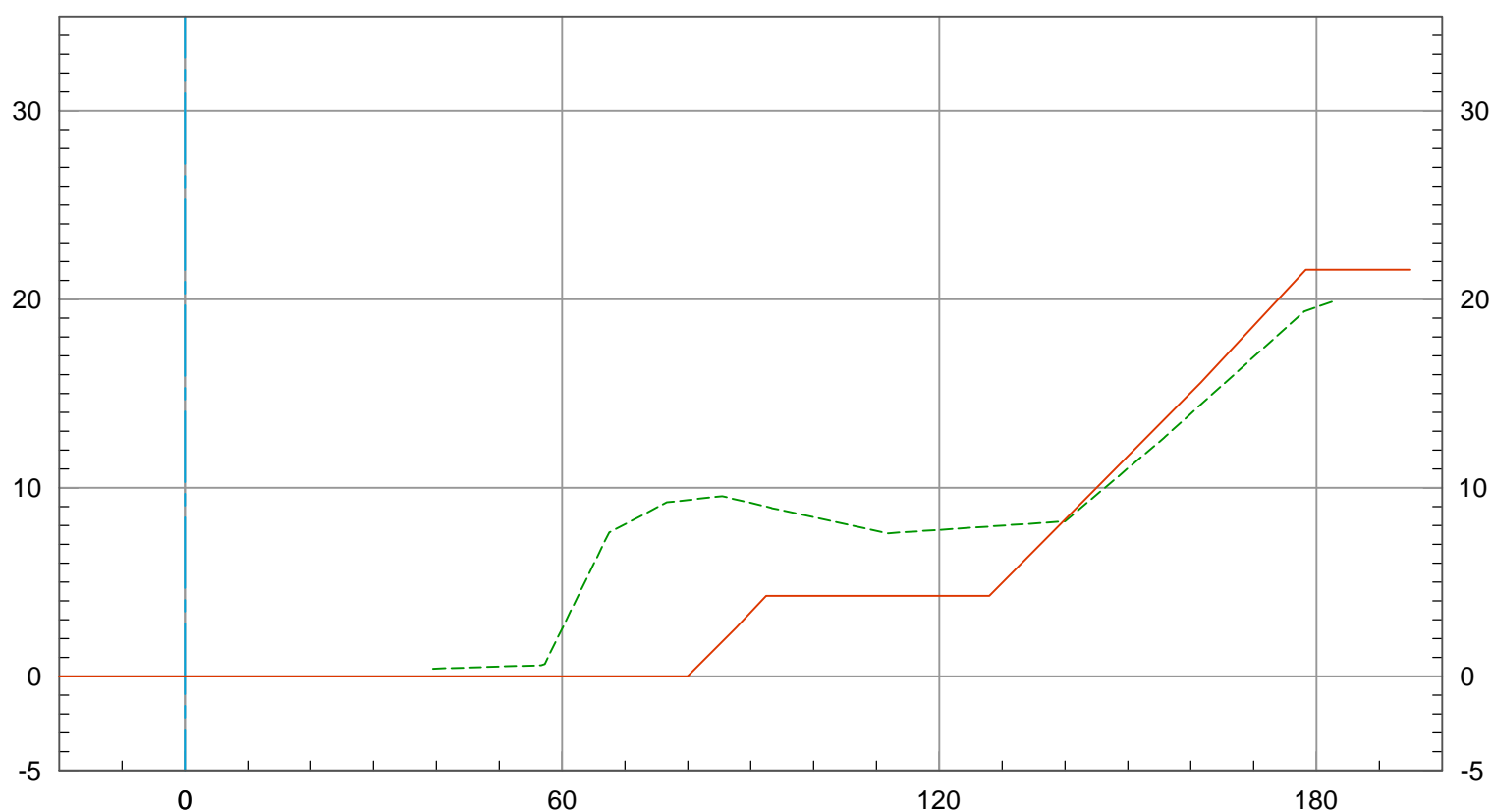
34+50

EXISTING CONDITION 2021  
RECORD DRAWINGS: F05-701-6  
CHANNEL CENTERLINE

DATE PREPARED: 11/10/2021

Vert. Scale: 1" = 10'  
Horiz. Scale: 1" = 30'

## SAN DIEGO CREEK (F05) REACH 1 PILOT SEDIMENT REMOVAL




34+70

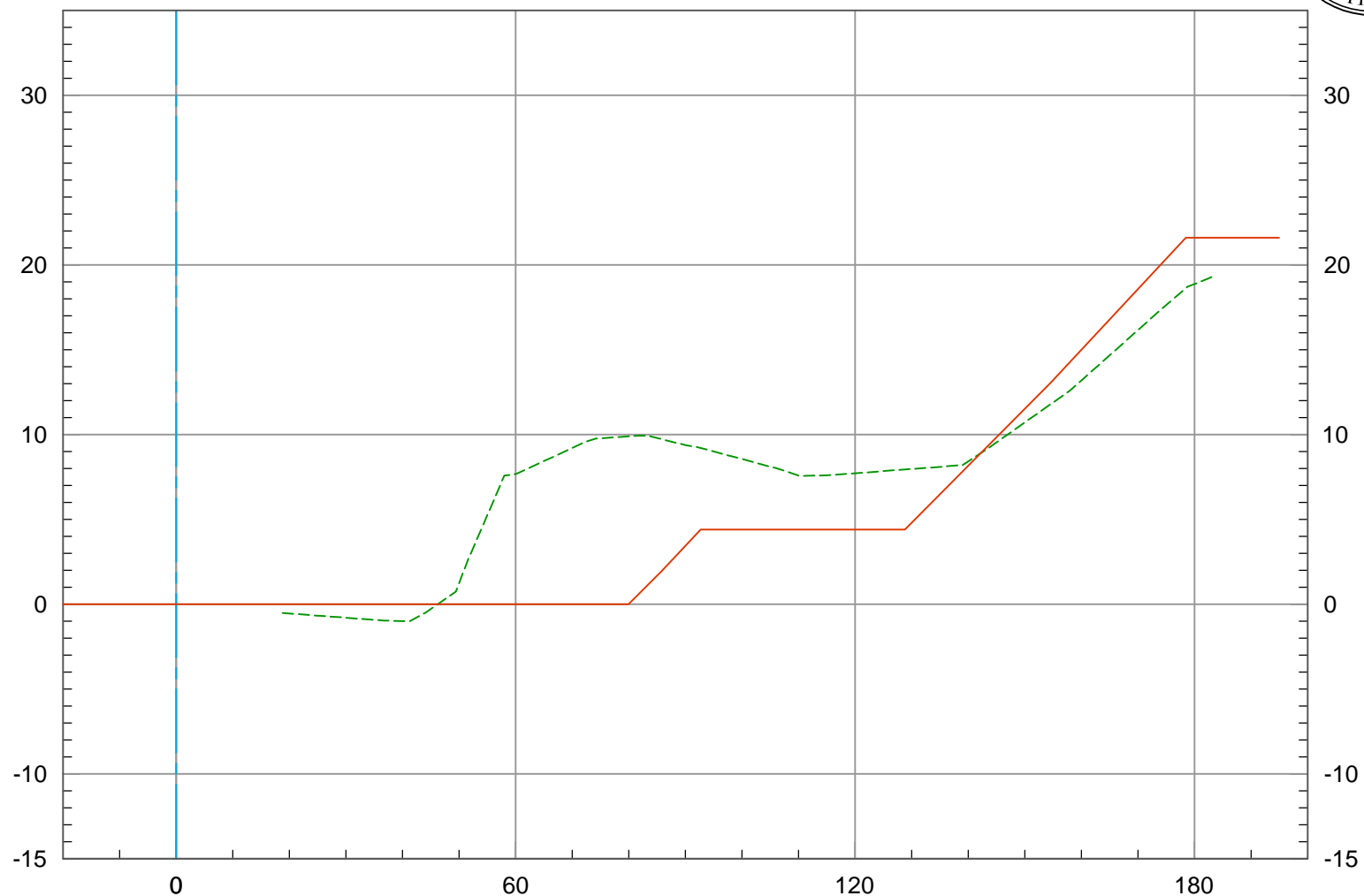
EXISTING CONDITION 2021  
 RECORD DRAWINGS: F05-701-6  
 CHANNEL CENTERLINE

DATE PREPARED: 11/10/2021

Vert. Scale: 1" = 10'  
 Horiz. Scale: 1" = 30'



# SAN DIEGO CREEK (F05) REACH 1 PILOT SEDIMENT REMOVAL



35+00

EXISTING CONDITION 2021

RECORD DRAWINGS: F05-701-6

CHANNEL CENTERLINE

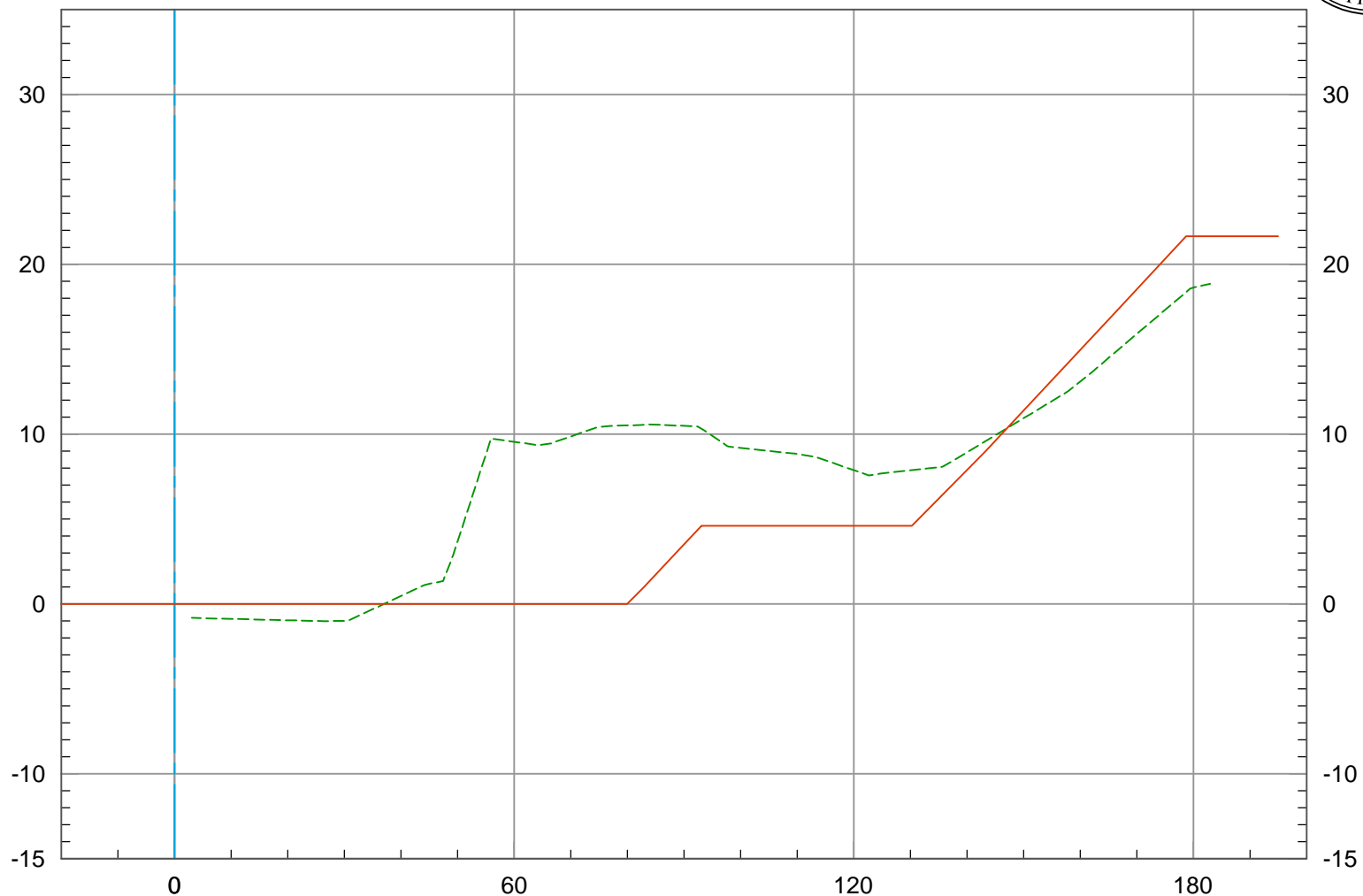
DATE PREPARED: 11/10/2021

Vert. Scale: 1" = 10'  
Horiz. Scale: 1" = 30'

U.S. Survey  
Foot

OC Public Works  
OC Survey/Field Services  
Boundary Analysis & Mapping

# SAN DIEGO CREEK (F05) REACH 1 PILOT SEDIMENT REMOVAL



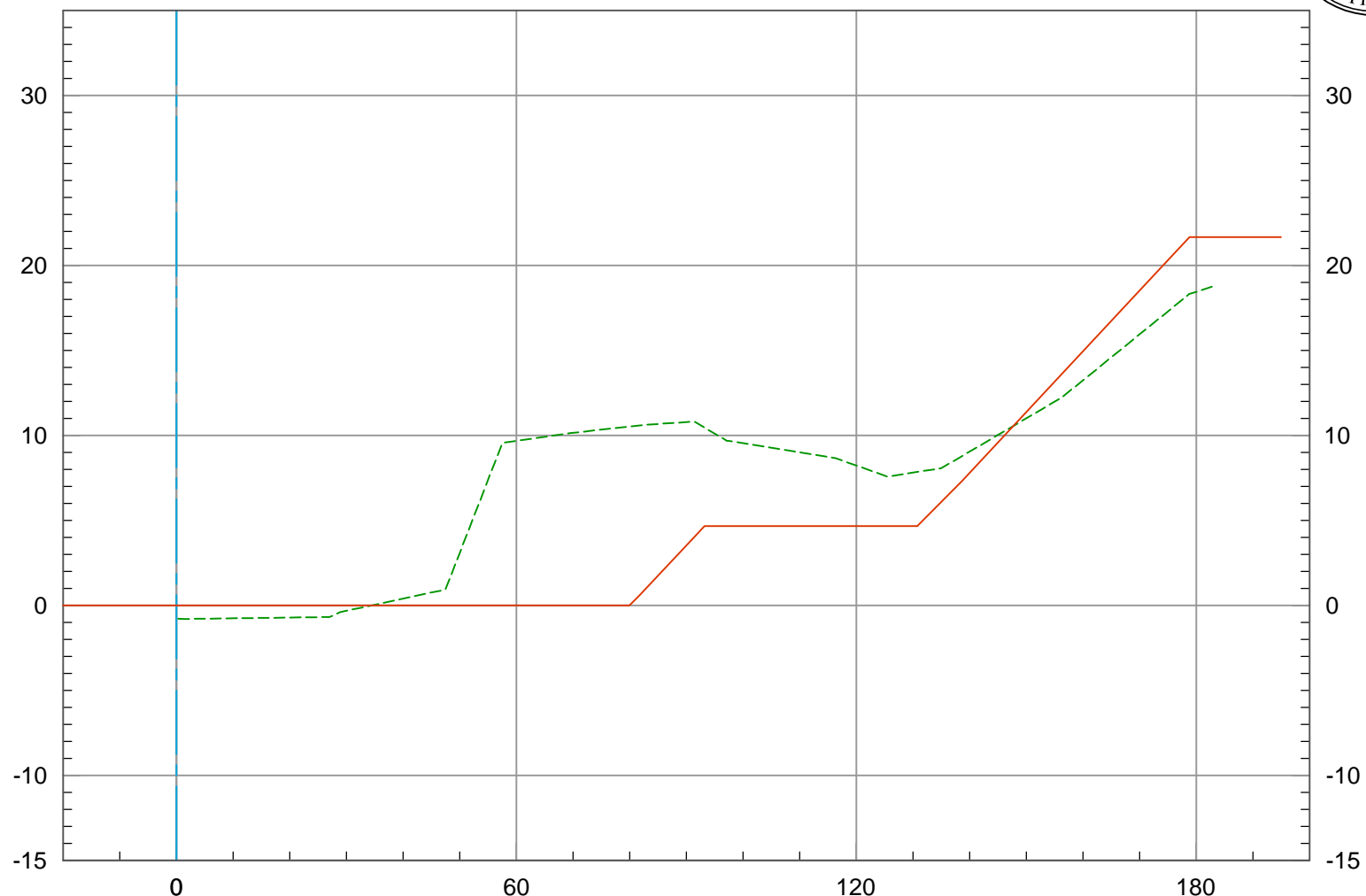
EXISTING CONDITION 2021  
RECORD DRAWINGS: F05-701-6  
CHANNEL CENTERLINE

35+50

DATE PREPARED: 11/10/2021

Vert. Scale: 1" = 10'  
Horiz. Scale: 1" = 30'

# SAN DIEGO CREEK (F05) REACH 1 PILOT SEDIMENT REMOVAL



35+70

EXISTING CONDITION 2021  
 RECORD DRAWINGS: F05-701-6  
 CHANNEL CENTERLINE

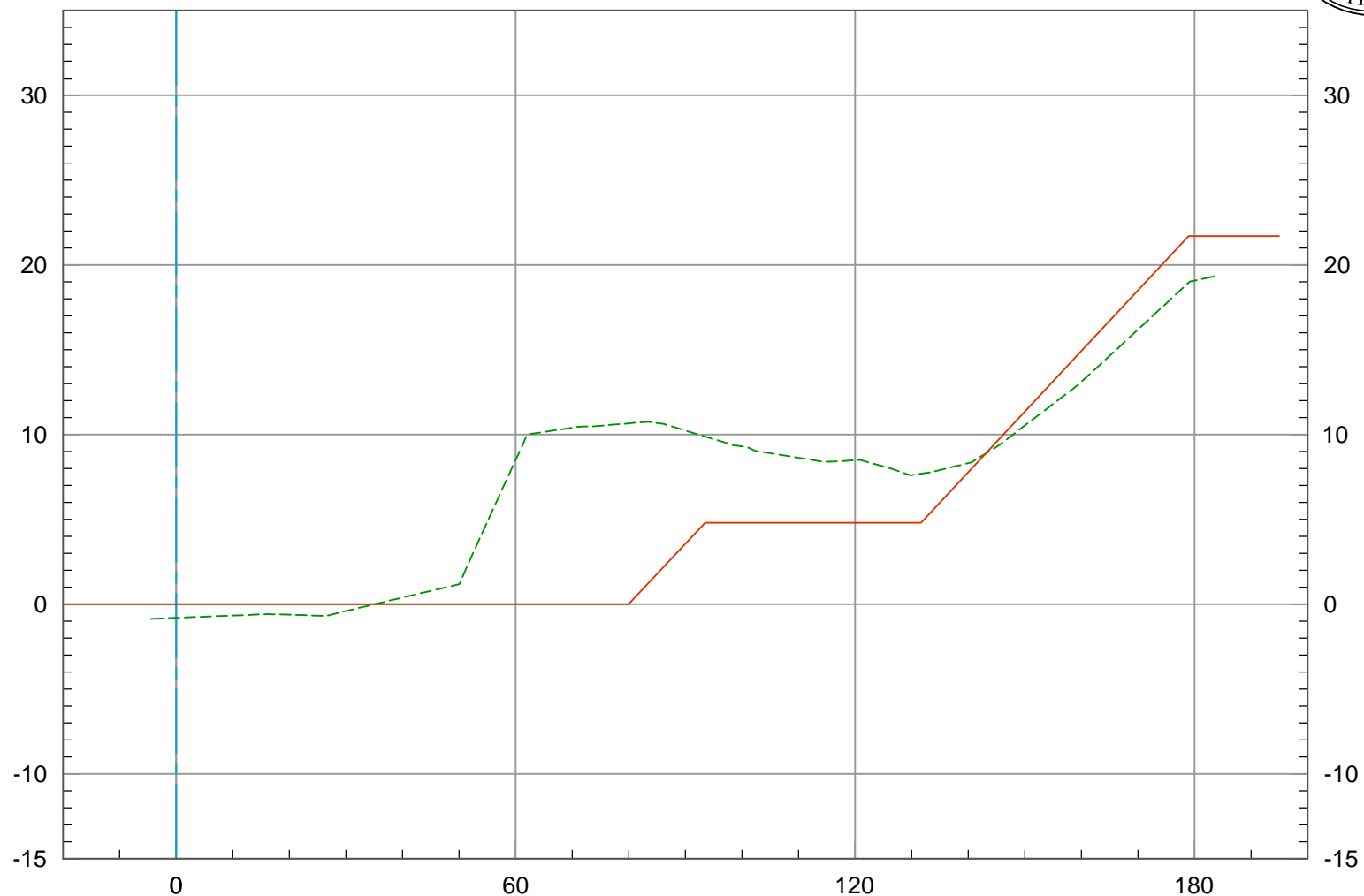
DATE PREPARED: 11/10/2021

Vert. Scale: 1" = 10'  
 Horiz. Scale: 1" = 30'

U.S. Survey  
Foot

OC Public Works  
OC Survey/Field Services  
Boundary Analysis & Mapping

# SAN DIEGO CREEK (F05) REACH 1 PILOT SEDIMENT REMOVAL



EXISTING CONDITION 2021  
RECORD DRAWINGS: F05-701-6  
CHANNEL CENTERLINE

36+00

DATE PREPARED: 11/10/2021

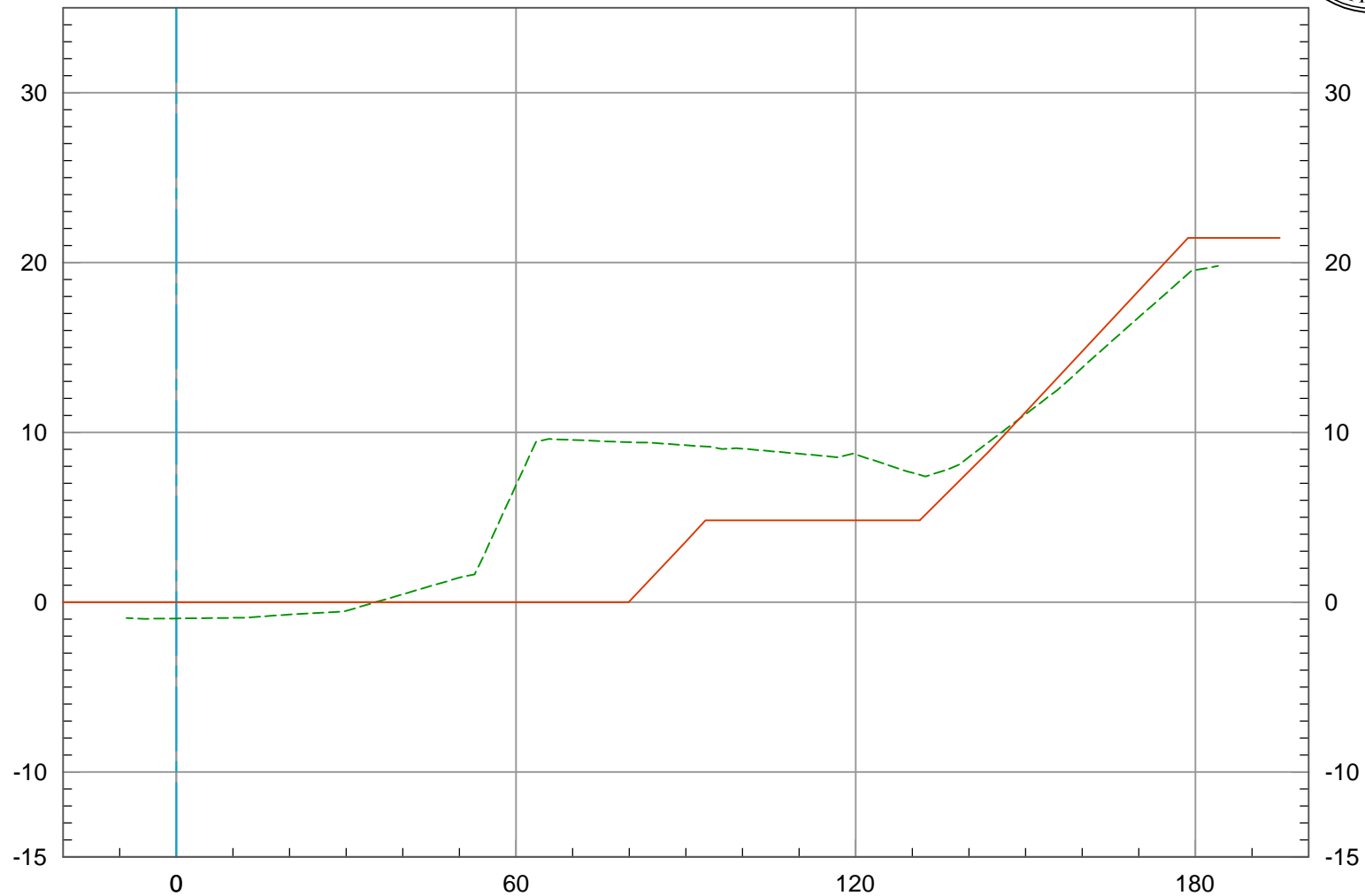
Vert. Scale: 1" = 10'  
Horiz. Scale: 1" = 30'



**U.S. Survey Foot**

OC Public Works  
OC Survey/Field Services  
Boundary Analysis & Mapping

# SAN DIEGO CREEK (F05) REACH 1 PILOT SEDIMENT REMOVAL



36+50

EXISTING CONDITION 2021  
RECORD DRAWINGS: F05-701-6  
CHANNEL CENTERLINE

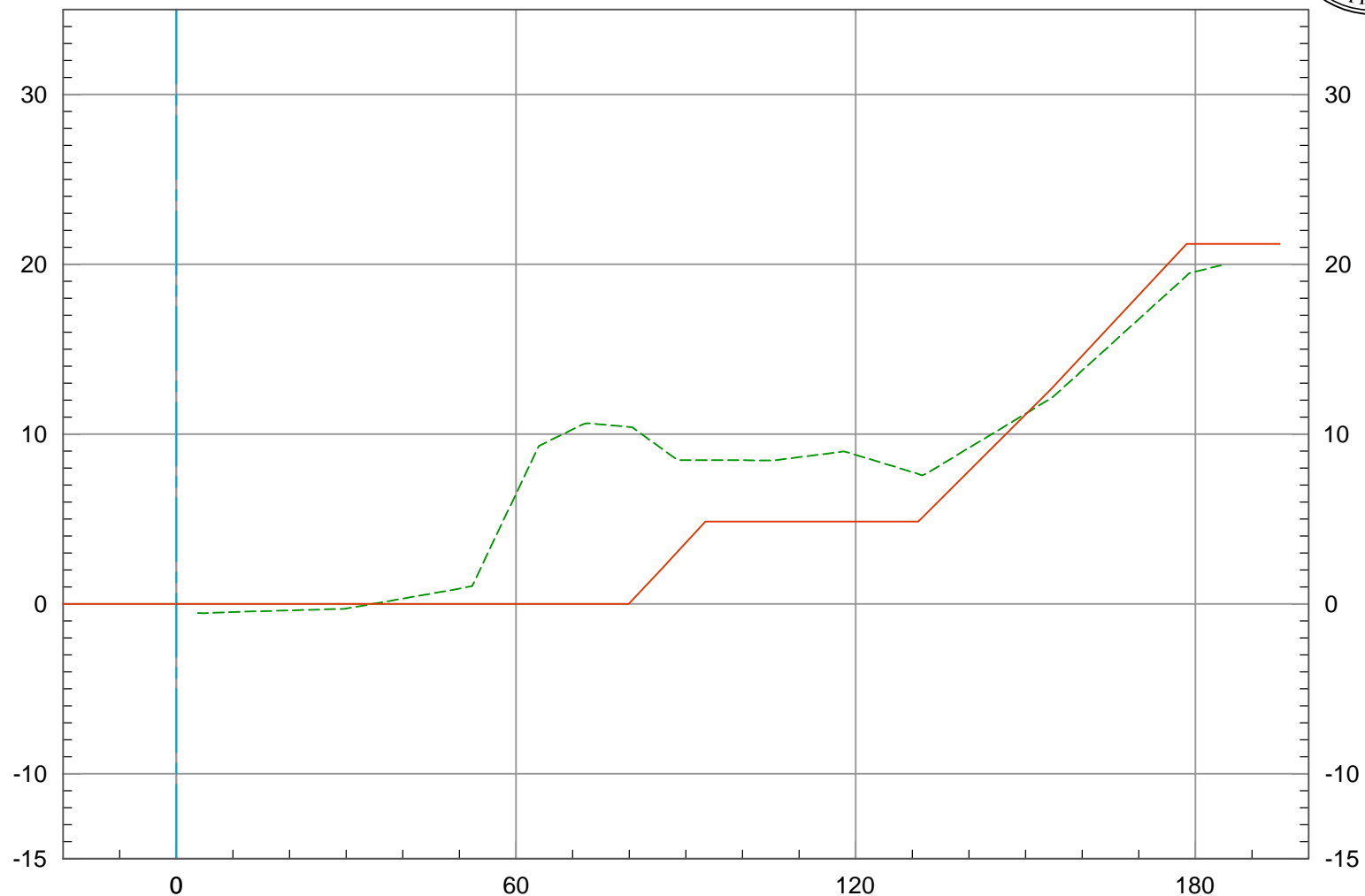
DATE PREPARED: 11/10/2021

Vert. Scale: 1" = 10'  
Horiz. Scale: 1" = 30'

**U.S. Survey Foot**

OC Public Works  
OC Survey/Field Services  
Boundary Analysis & Mapping

# SAN DIEGO CREEK (F05) REACH 1 PILOT SEDIMENT REMOVAL



36+98

EXISTING CONDITION 2021

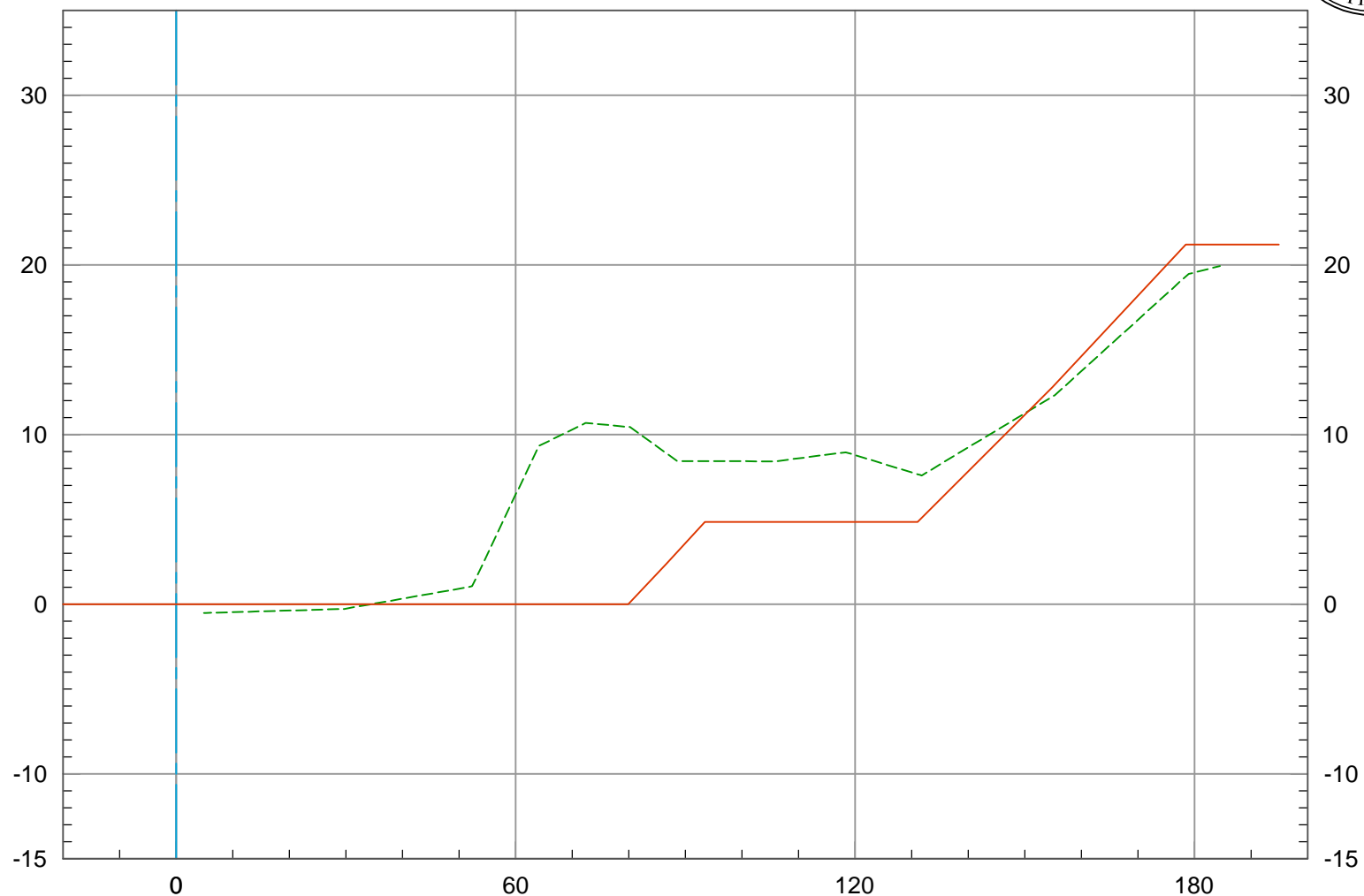
RECORD DRAWINGS: F05-701-6

CHANNEL CENTERLINE

DATE PREPARED: 11/10/2021

Vert. Scale: 1" = 10'  
Horiz. Scale: 1" = 30'

# SAN DIEGO CREEK (F05) REACH 1 PILOT SEDIMENT REMOVAL




EXISTING CONDITION 2021  
 RECORD DRAWINGS: F05-701-6  
 CHANNEL CENTERLINE

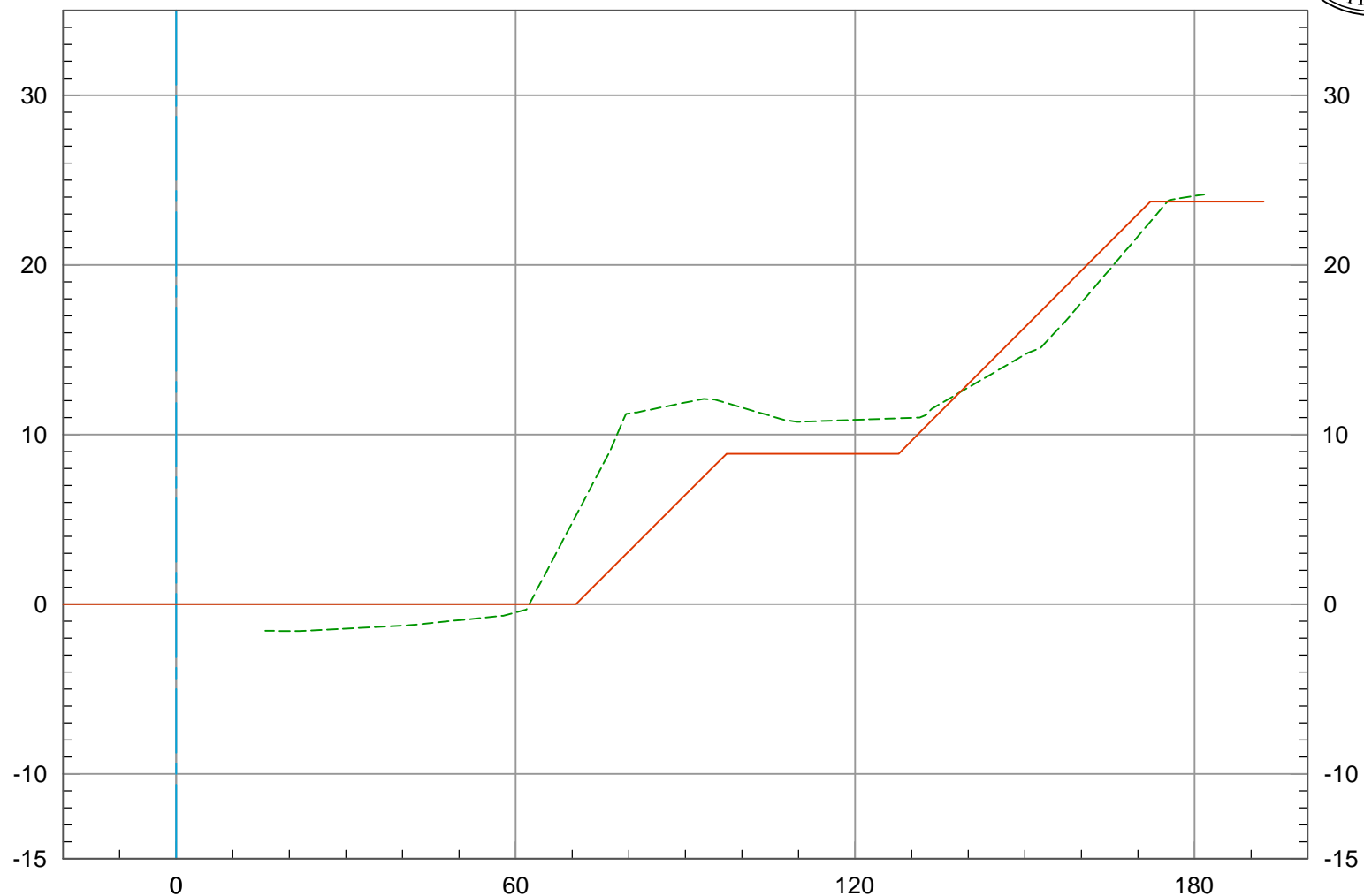
37+00

DATE PREPARED: 11/10/2021

Vert. Scale: 1" = 10'  
 Horiz. Scale: 1" = 30'



# SAN DIEGO CREEK (F05) REACH 1 PILOT SEDIMENT REMOVAL



67+80

EXISTING CONDITION 2021  
RECORD DRAWINGS: F05-701-6  
CHANNEL CENTERLINE

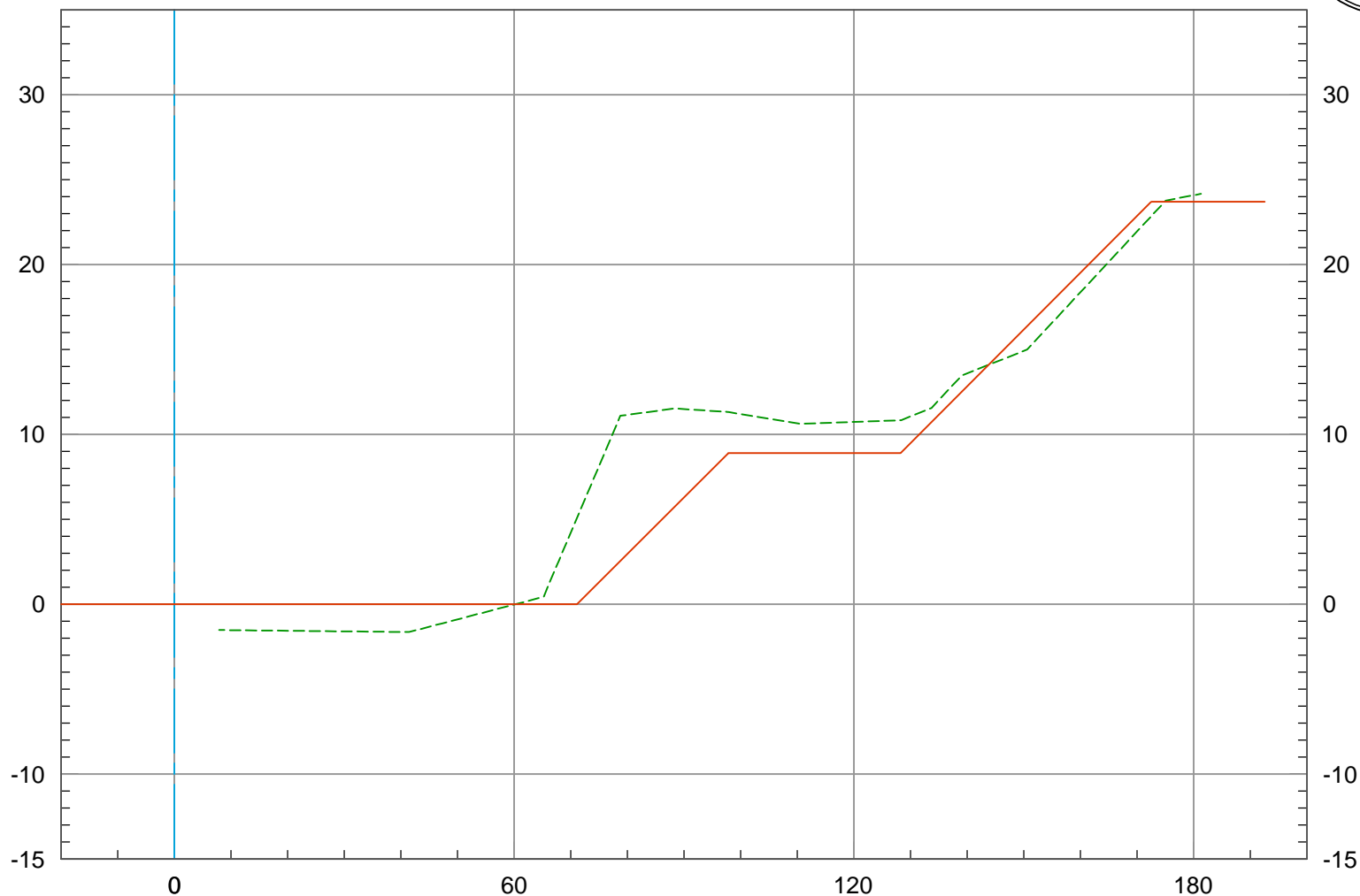
DATE PREPARED: 11/10/2021

Vert. Scale: 1" = 10'  
Horiz. Scale: 1" = 30'

**U.S. Survey Foot**

OC Public Works  
OC Survey/Field Services  
Boundary Analysis & Mapping

# SAN DIEGO CREEK (F05) REACH 1 PILOT SEDIMENT REMOVAL




68+00

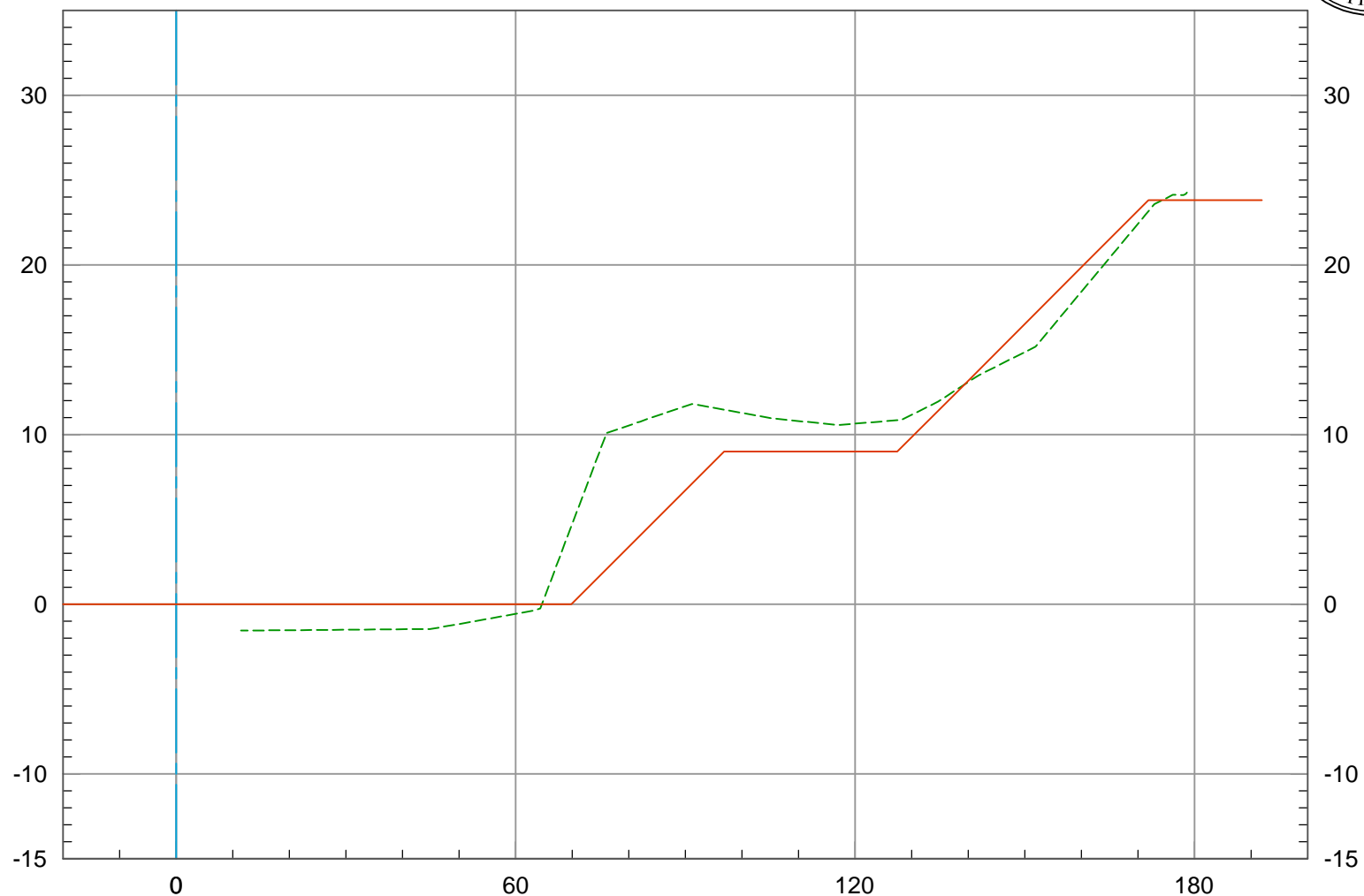
EXISTING CONDITION 2021  
RECORD DRAWINGS: F05-701-6  
CHANNEL CENTERLINE

DATE PREPARED: 11/10/2021

Vert. Scale: 1" = 10'  
Horiz. Scale: 1" = 30'



# SAN DIEGO CREEK (F05) REACH 1 PILOT SEDIMENT REMOVAL



68+50

EXISTING CONDITION 2021  
RECORD DRAWINGS: F05-701-6  
CHANNEL CENTERLINE

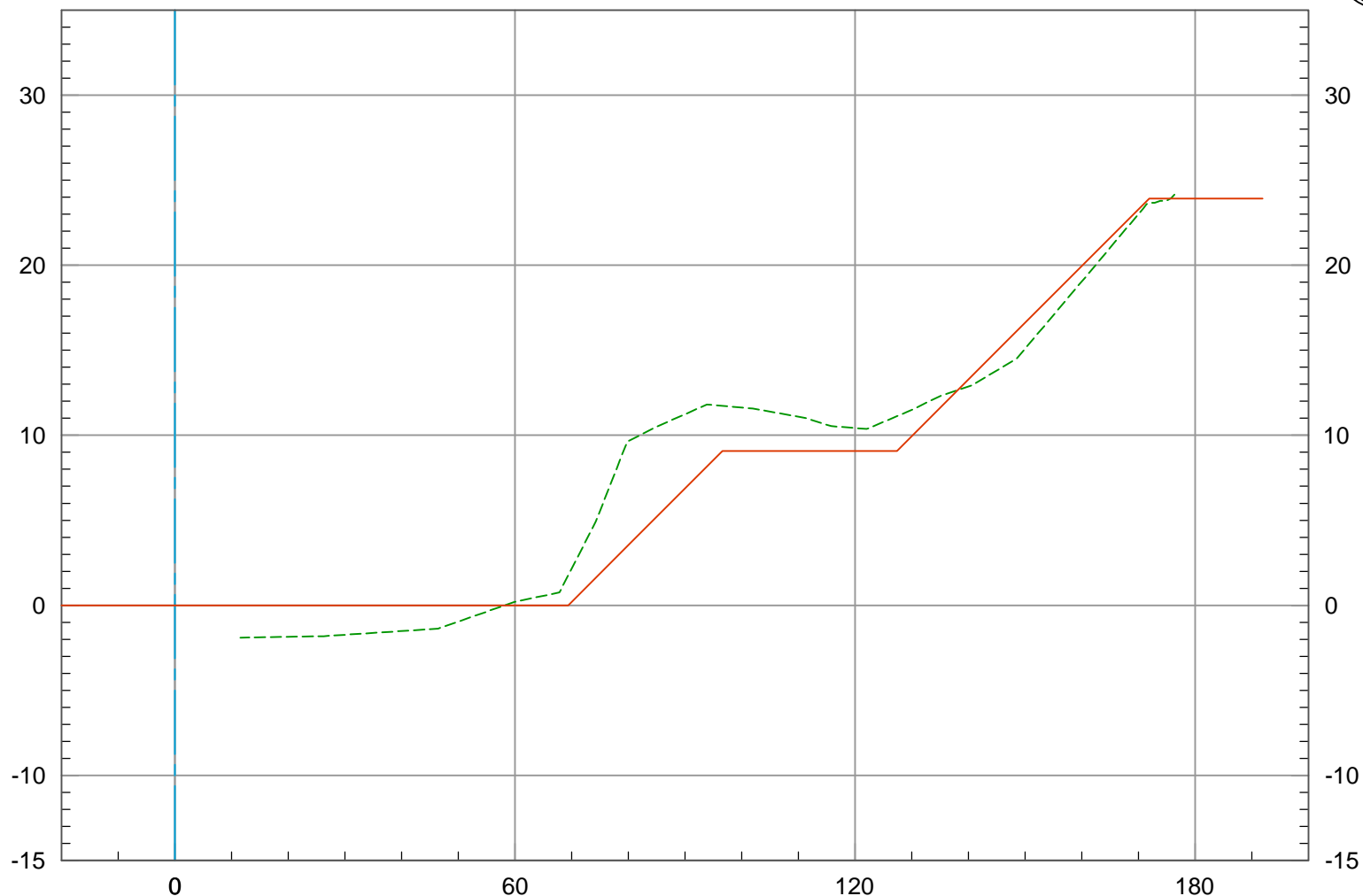
DATE PREPARED: 11/10/2021

Vert. Scale: 1" = 10'  
Horiz. Scale: 1" = 30'

U.S. Survey  
Foot

OC Public Works  
OC Survey/Field Services  
Boundary Analysis & Mapping

# SAN DIEGO CREEK (F05) REACH 1 PILOT SEDIMENT REMOVAL



EXISTING CONDITION 2021  
RECORD DRAWINGS: F05-701-6  
CHANNEL CENTERLINE

68+87

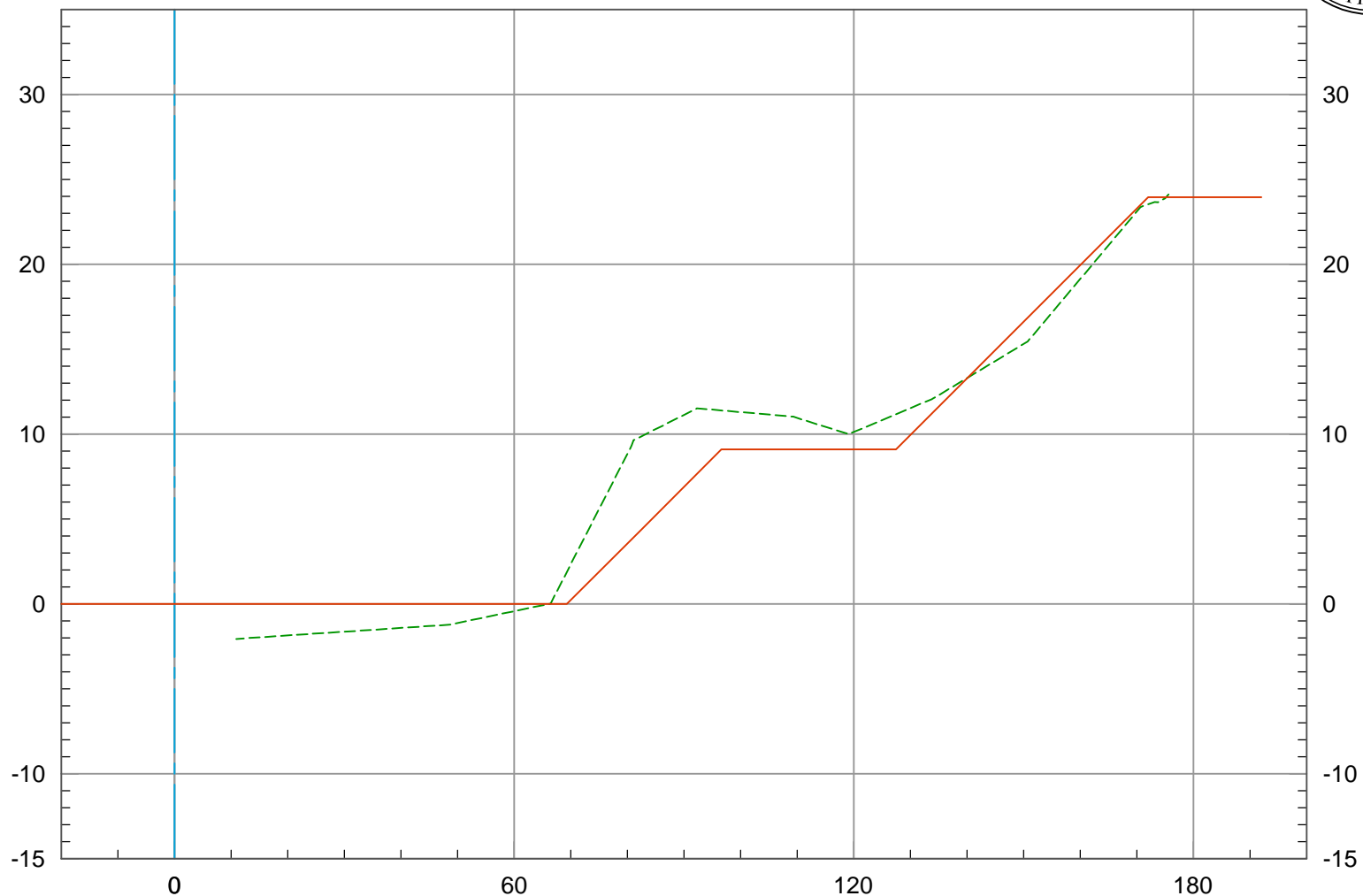
DATE PREPARED: 11/10/2021

Vert. Scale: 1" = 10'  
Horiz. Scale: 1" = 30'

**U.S. Survey Foot**

OC Public Works  
OC Survey/Field Services  
Boundary Analysis & Mapping

# SAN DIEGO CREEK (F05) REACH 1 PILOT SEDIMENT REMOVAL



69+00

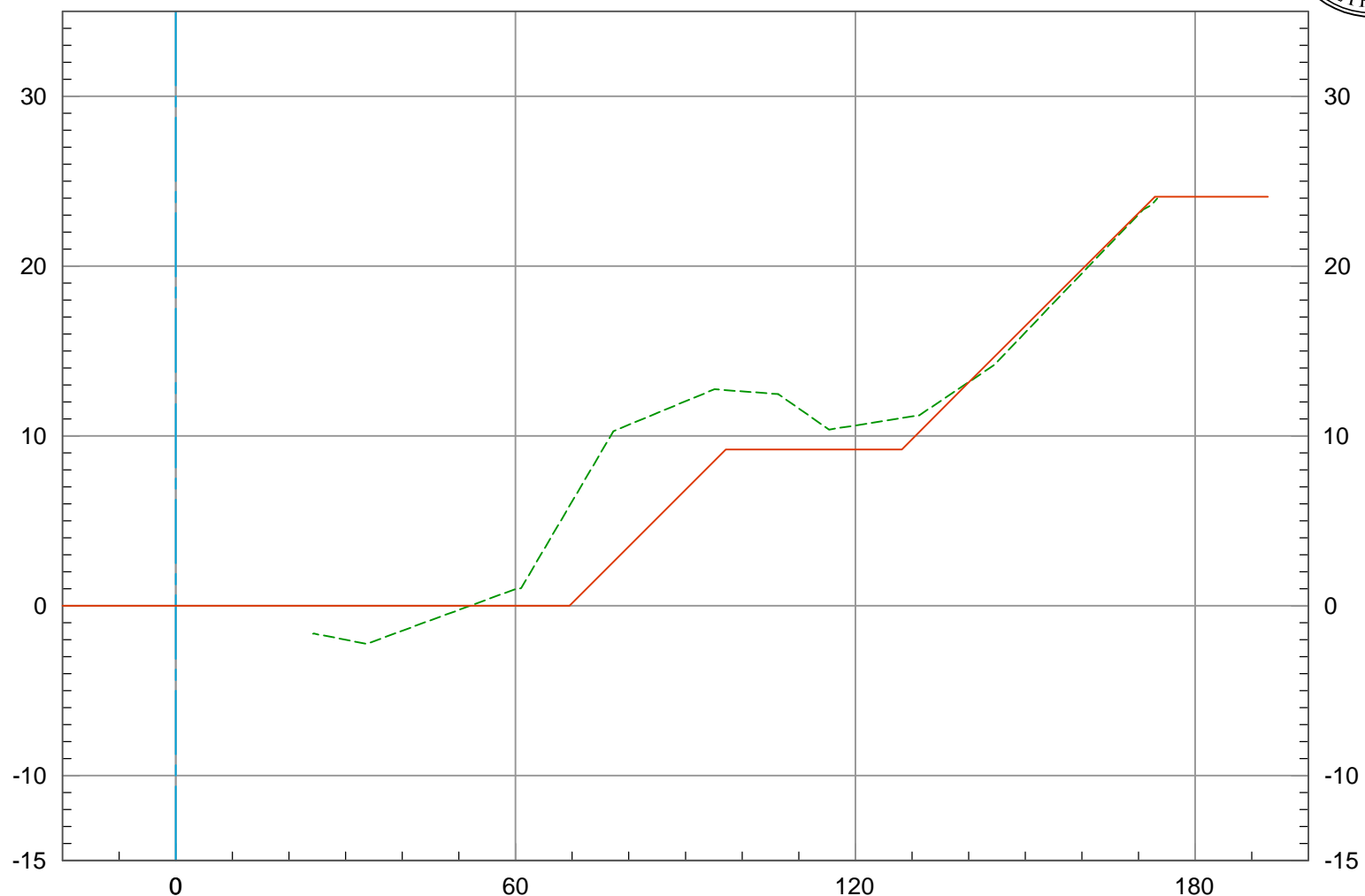
EXISTING CONDITION 2021  
RECORD DRAWINGS: F05-701-6  
CHANNEL CENTERLINE

DATE PREPARED: 11/10/2021

Vert. Scale: 1" = 10'  
Horiz. Scale: 1" = 30'



# SAN DIEGO CREEK (F05) REACH 1 PILOT SEDIMENT REMOVAL




69+50

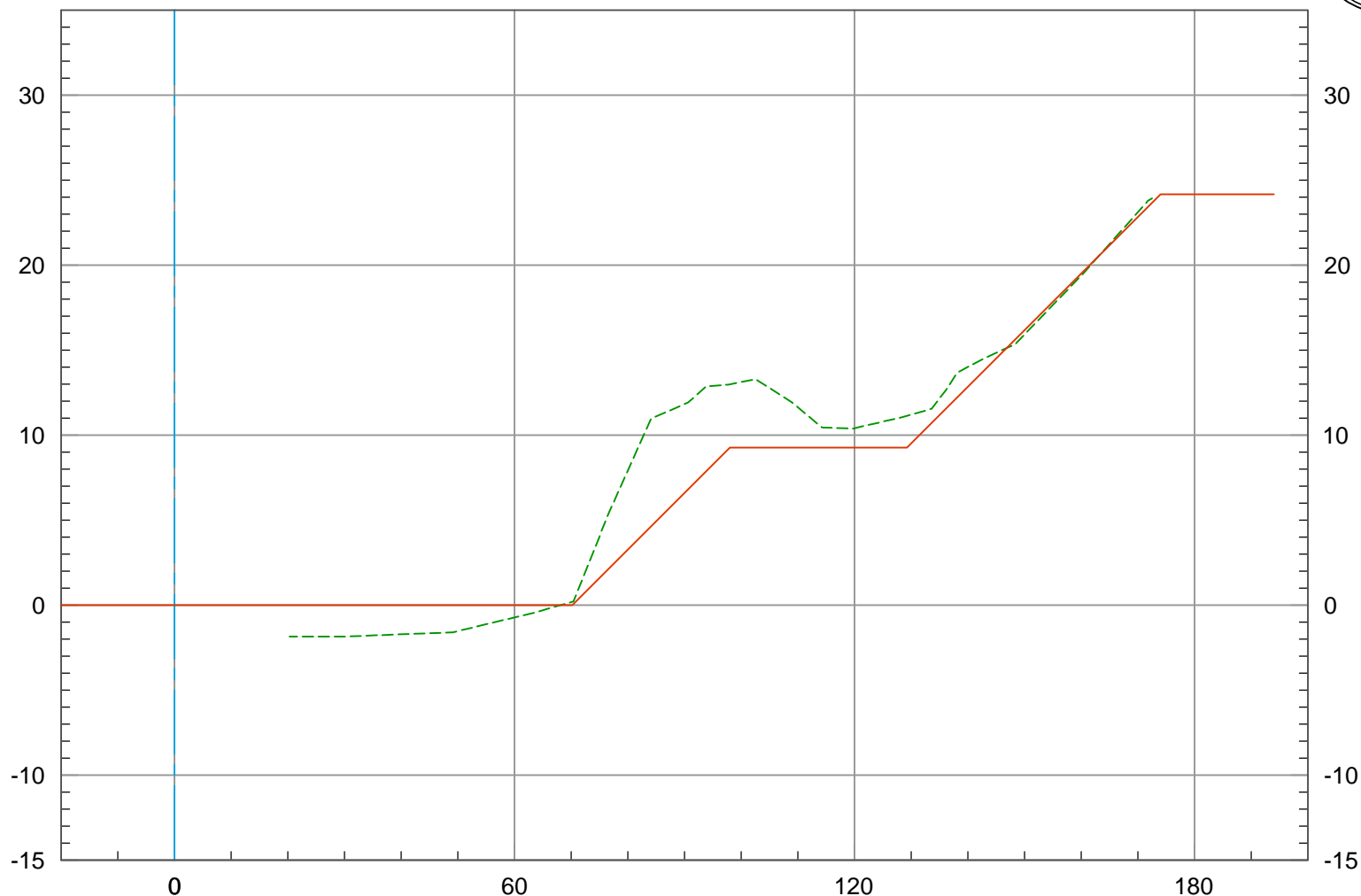
EXISTING CONDITION 2021  
 RECORD DRAWINGS: F05-701-6  
 CHANNEL CENTERLINE

DATE PREPARED: 11/10/2021

Vert. Scale: 1" = 10'  
 Horiz. Scale: 1" = 30'



# SAN DIEGO CREEK (F05) REACH 1 PILOT SEDIMENT REMOVAL




69+87

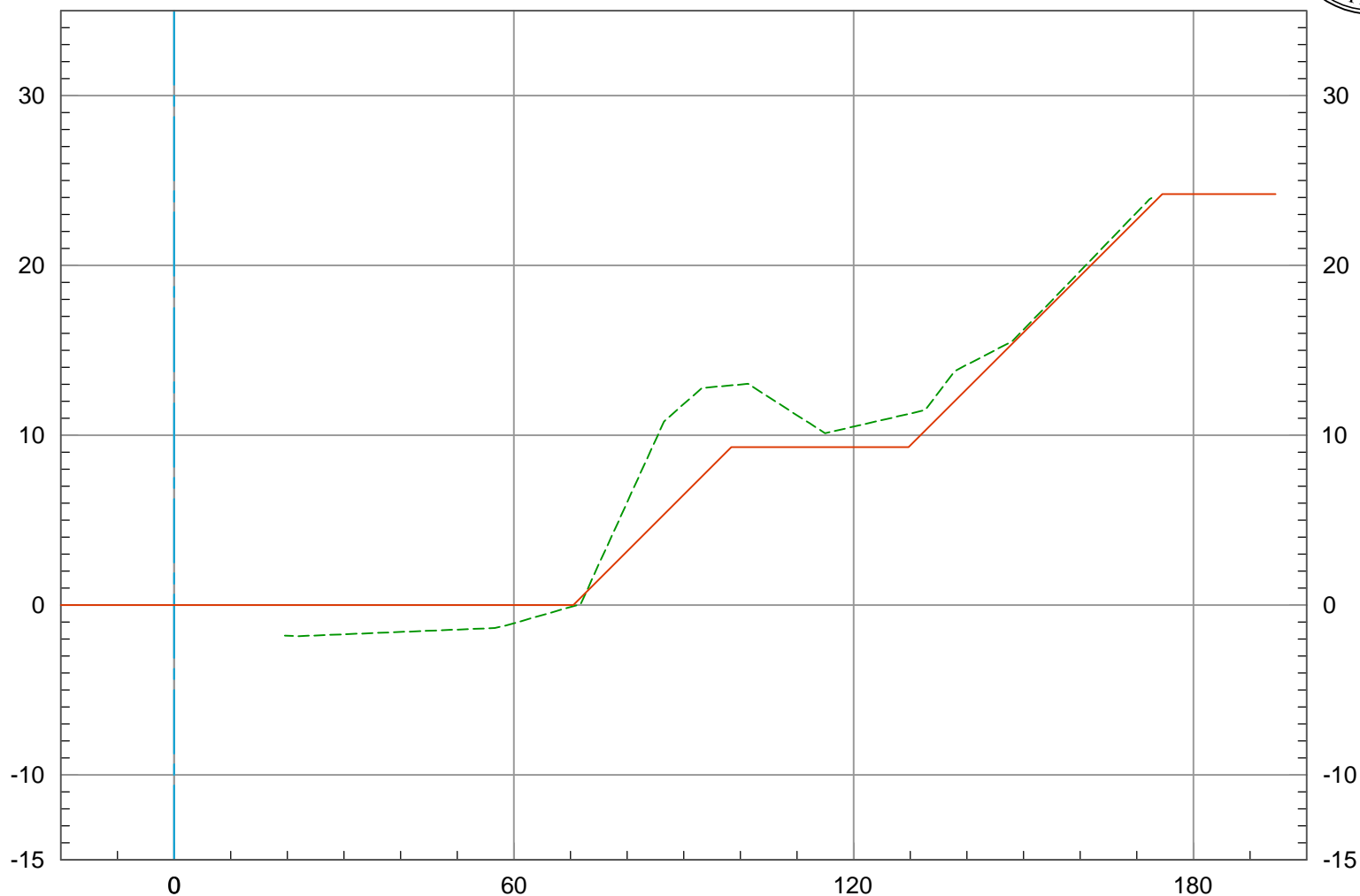
EXISTING CONDITION 2021  
RECORD DRAWINGS: F05-701-6  
CHANNEL CENTERLINE

DATE PREPARED: 11/10/2021

Vert. Scale: 1" = 10'  
Horiz. Scale: 1" = 30'



# SAN DIEGO CREEK (F05) REACH 1 PILOT SEDIMENT REMOVAL



70+00

EXISTING CONDITION 2021  
RECORD DRAWINGS: F05-701-6  
CHANNEL CENTERLINE

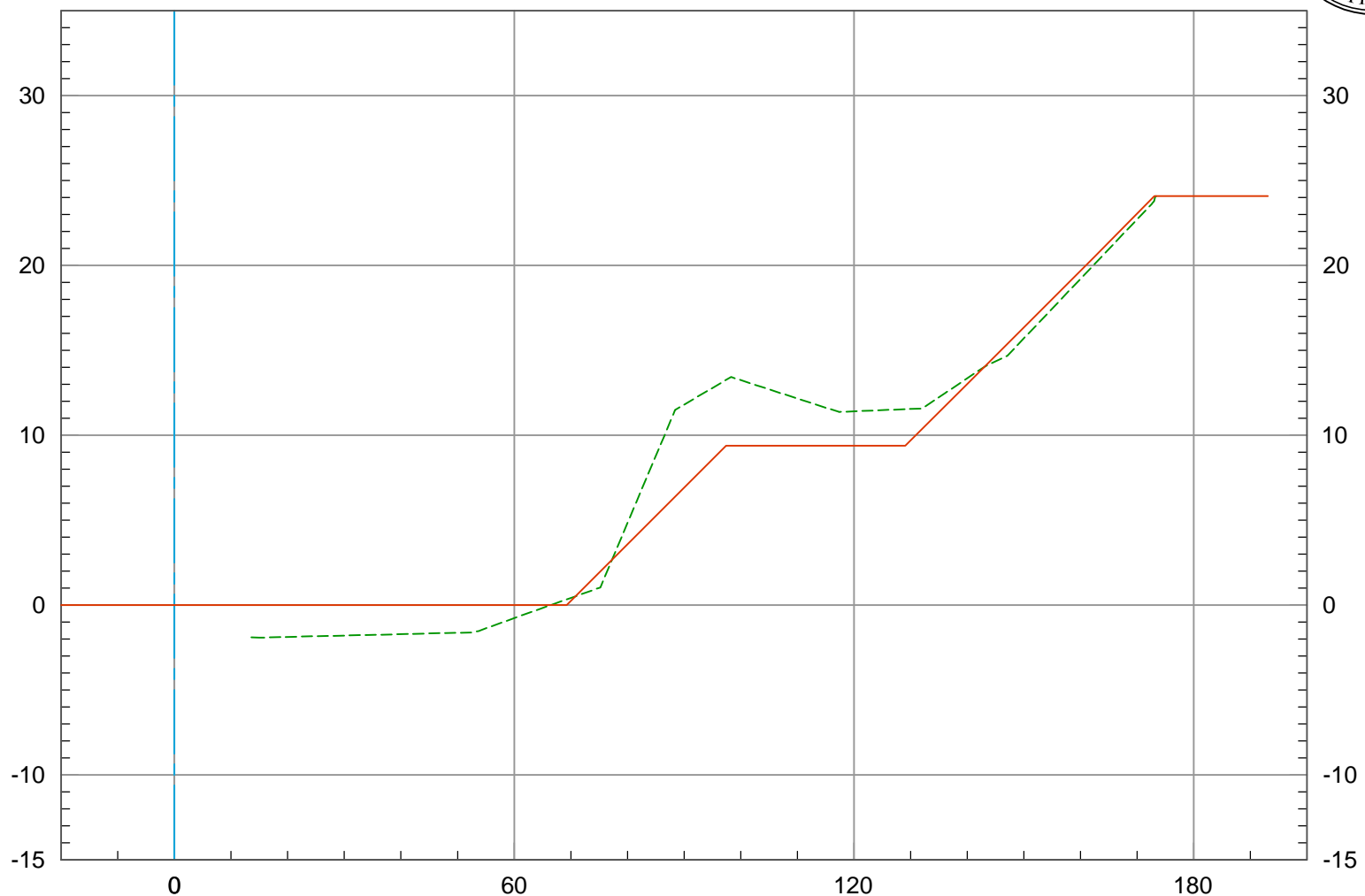
DATE PREPARED: 11/10/2021

Vert. Scale: 1" = 10'  
Horiz. Scale: 1" = 30'

**U.S. Survey Foot**

OC Public Works  
OC Survey/Field Services  
Boundary Analysis & Mapping

# SAN DIEGO CREEK (F05) REACH 1 PILOT SEDIMENT REMOVAL




70+50

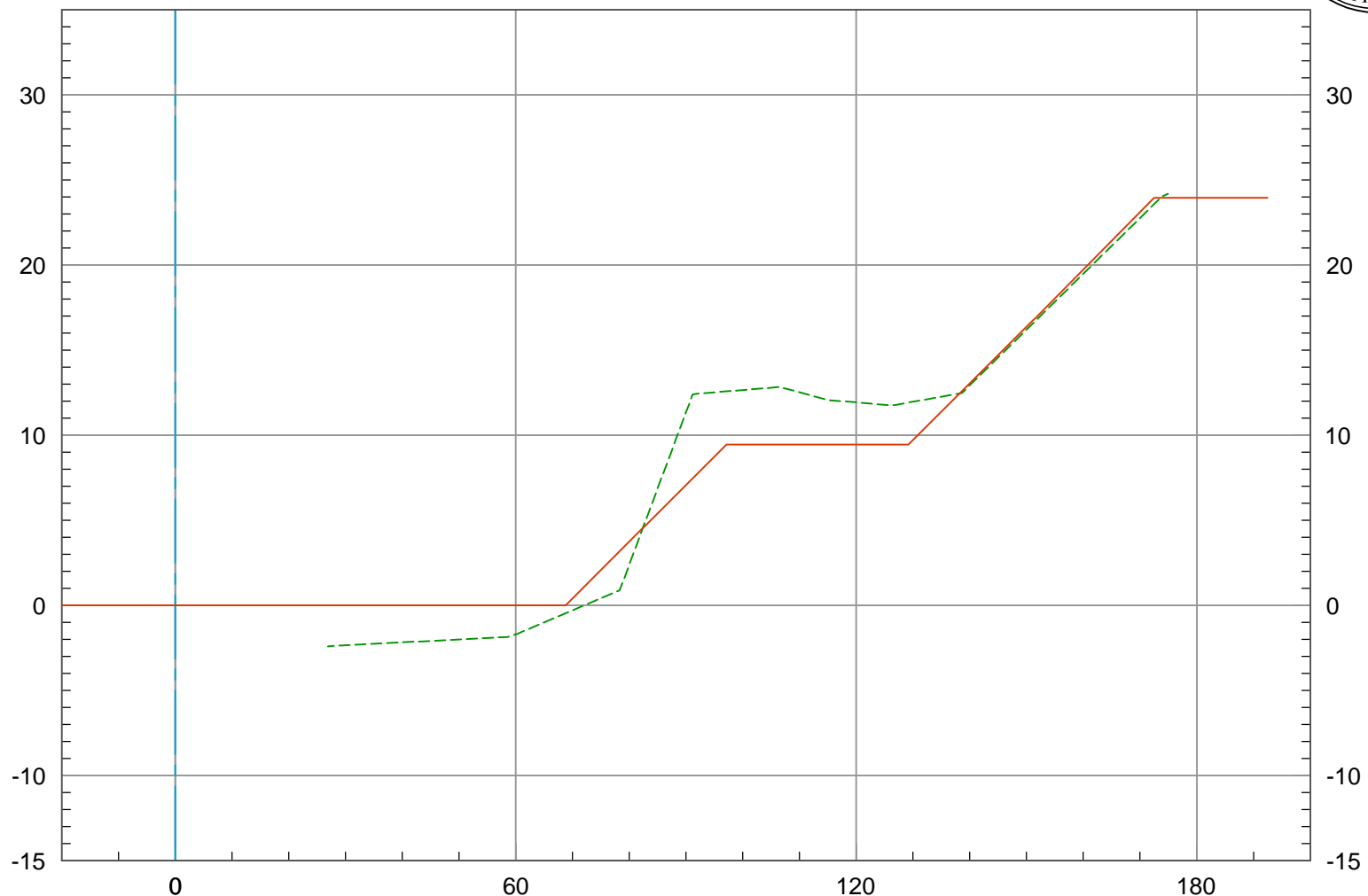
EXISTING CONDITION 2021  
RECORD DRAWINGS: F05-701-6  
CHANNEL CENTERLINE

DATE PREPARED: 11/10/2021

Vert. Scale: 1" = 10'  
Horiz. Scale: 1" = 30'



# SAN DIEGO CREEK (F05) REACH 1 PILOT SEDIMENT REMOVAL



70+99

EXISTING CONDITION 2021  
RECORD DRAWINGS: F05-701-6  
CHANNEL CENTERLINE

DATE PREPARED: 11/10/2021

Vert. Scale: 1" = 10'  
Horiz. Scale: 1" = 30'