




COVER SHEET



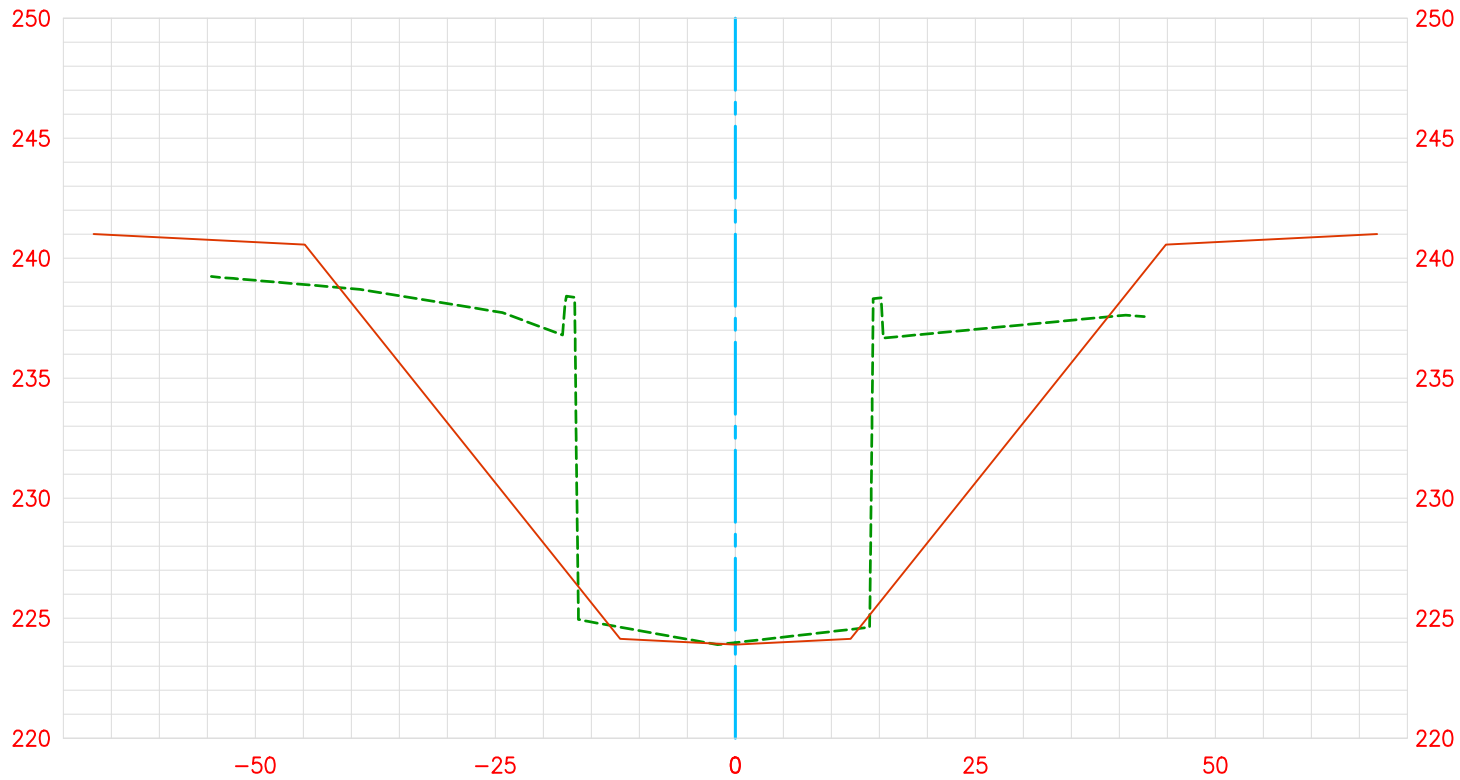
PROFILE COMPARISONS FOR STATION 9+50 TO
22+50 ARE PER RECORD AS-BUILT PLAN
L03-701-12R DATED JUNE 1994 AND
TOPOGRAPHIC SURVEY DATED DECEMBER 2018

PROFILE COMPARISONS FOR STATION 134+50 TO
149+00 ARE PER RECORD AS-BUILT PLAN
DATED L03-701-5 DATED NOVEMBER 1976 AND
TOPOGRAPHIC SURVEY DATA DECEMBER 2018
* NOTE: NO RECORD DATA FOR STATIONS
130+36.41 TO 134+00



OSO CREEK CHANNEL

8+71.35
CL



Date Revised: 06/13/2019


2018 Channel Survey

Record As-Built Plan L03-701-12R (June 1994)

—————

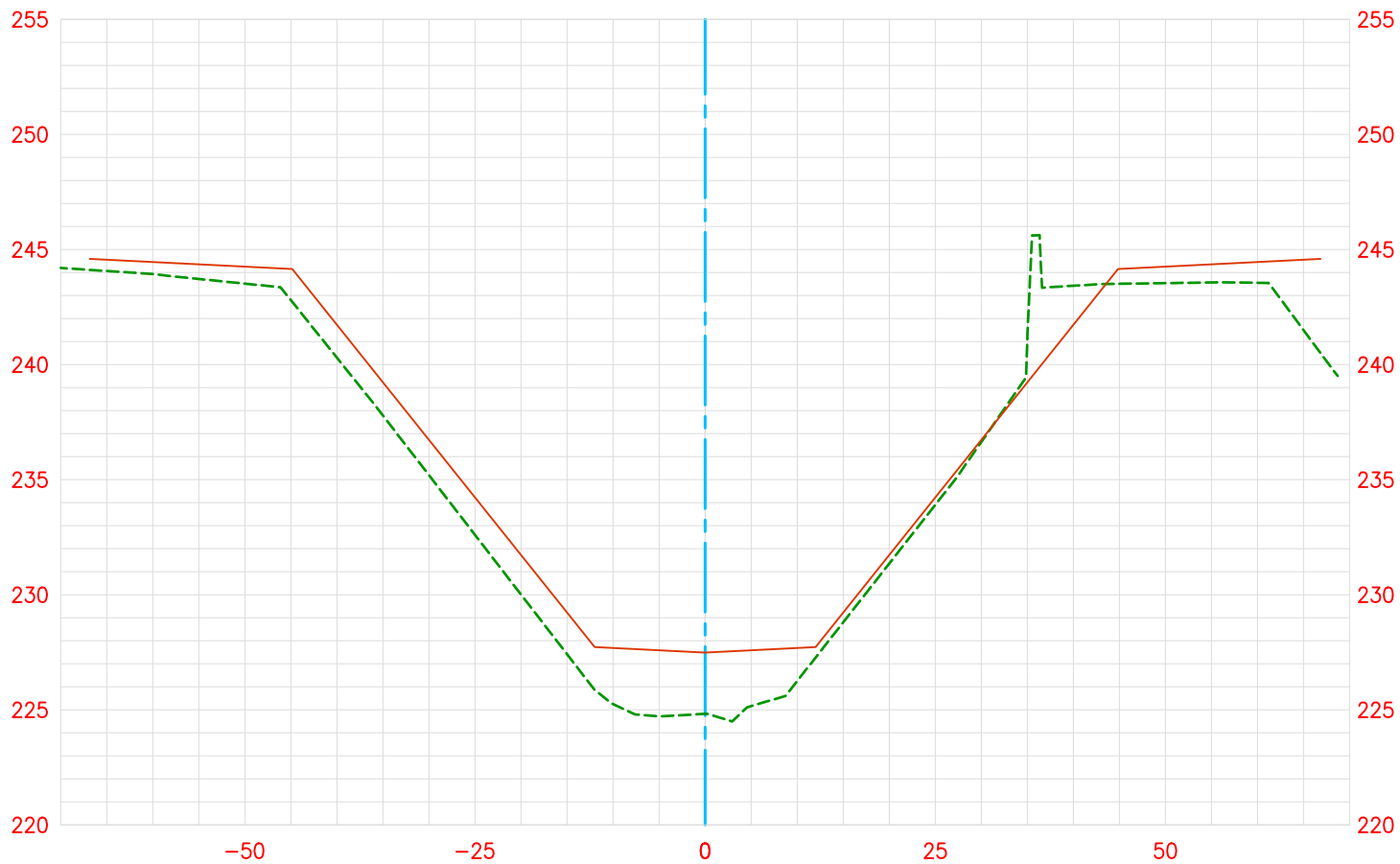
Vert. Scale: 1" = 8'

Hor. Scale: 1" = 20'



OSO CREEK CHANNEL

10+00.00
CL



Date Revised: 06/13/2019


2018 Channel Survey

Record As-Built Plan L03-701-12R (June 1994)

—————

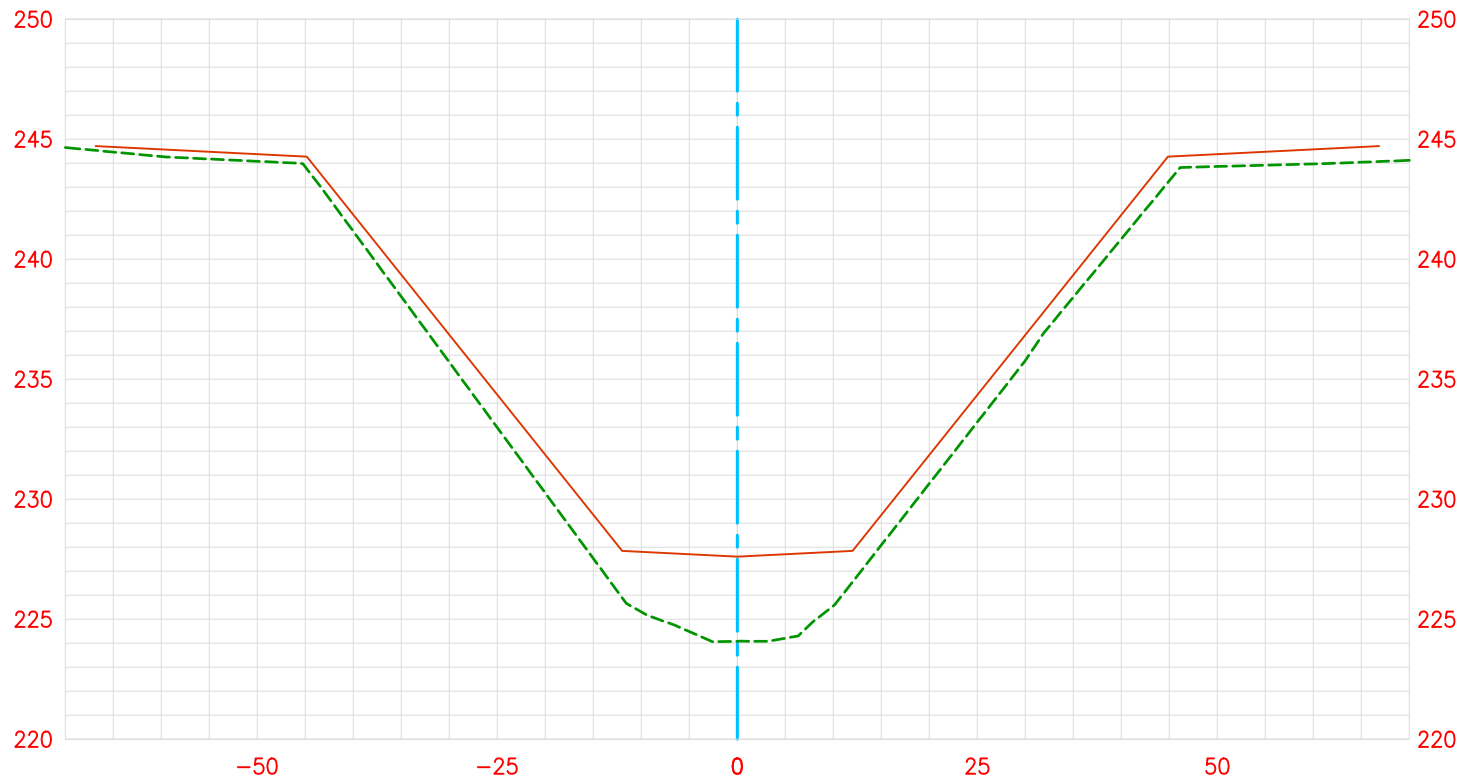
Vert. Scale: 1" = 8'

Hor. Scale: 1" = 20'



OSO CREEK CHANNEL

10+50.00
CL



Date Revised: 06/13/2019


2018 Channel Survey

Record As-Built Plan L03-701-12R (June 1994)

—————

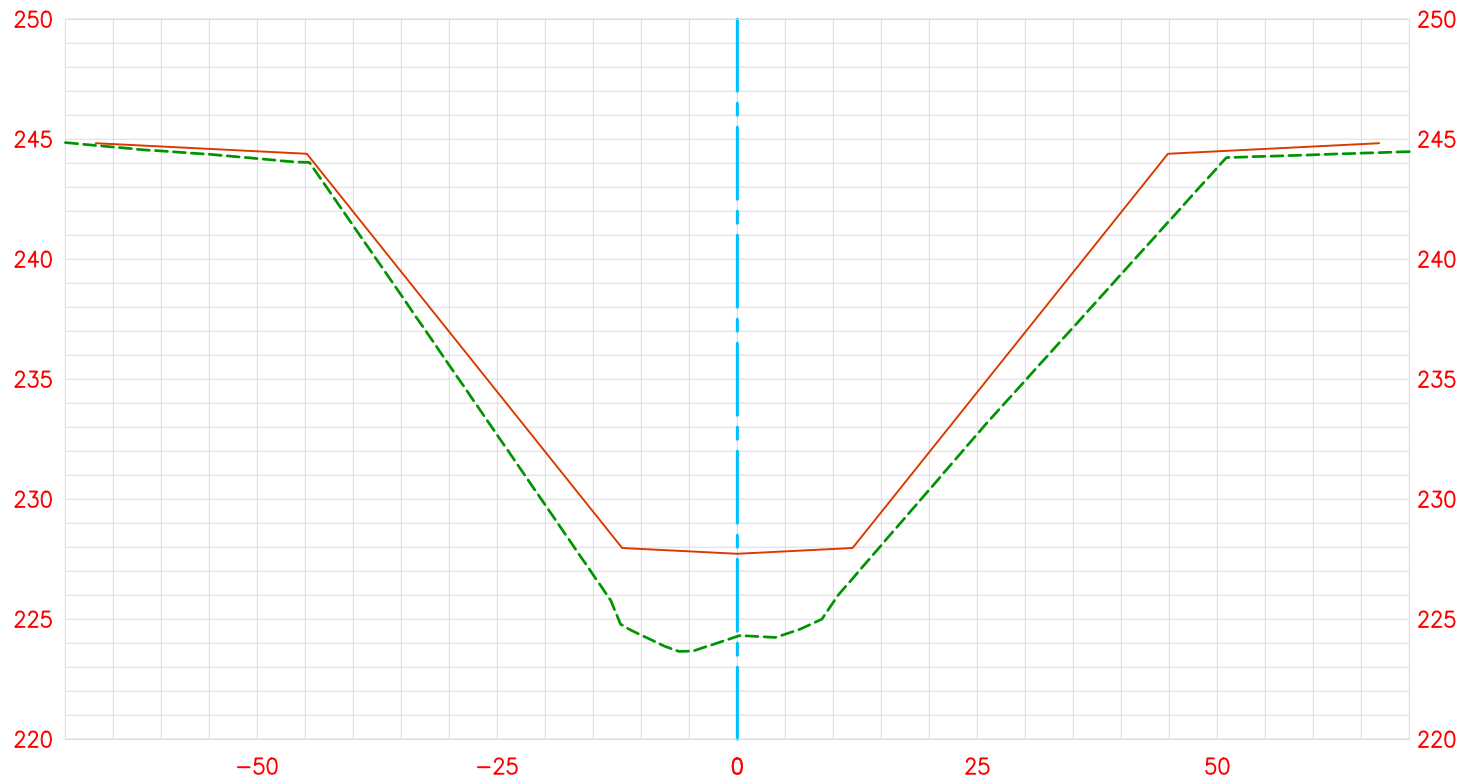
Vert. Scale: 1" = 8'

Hor. Scale: 1" = 20'



OSO CREEK CHANNEL

11+00.00
CL



Date Revised: 06/13/2019

2018 Channel Survey

Record As-Built Plan L03-701-12R (June 1994)

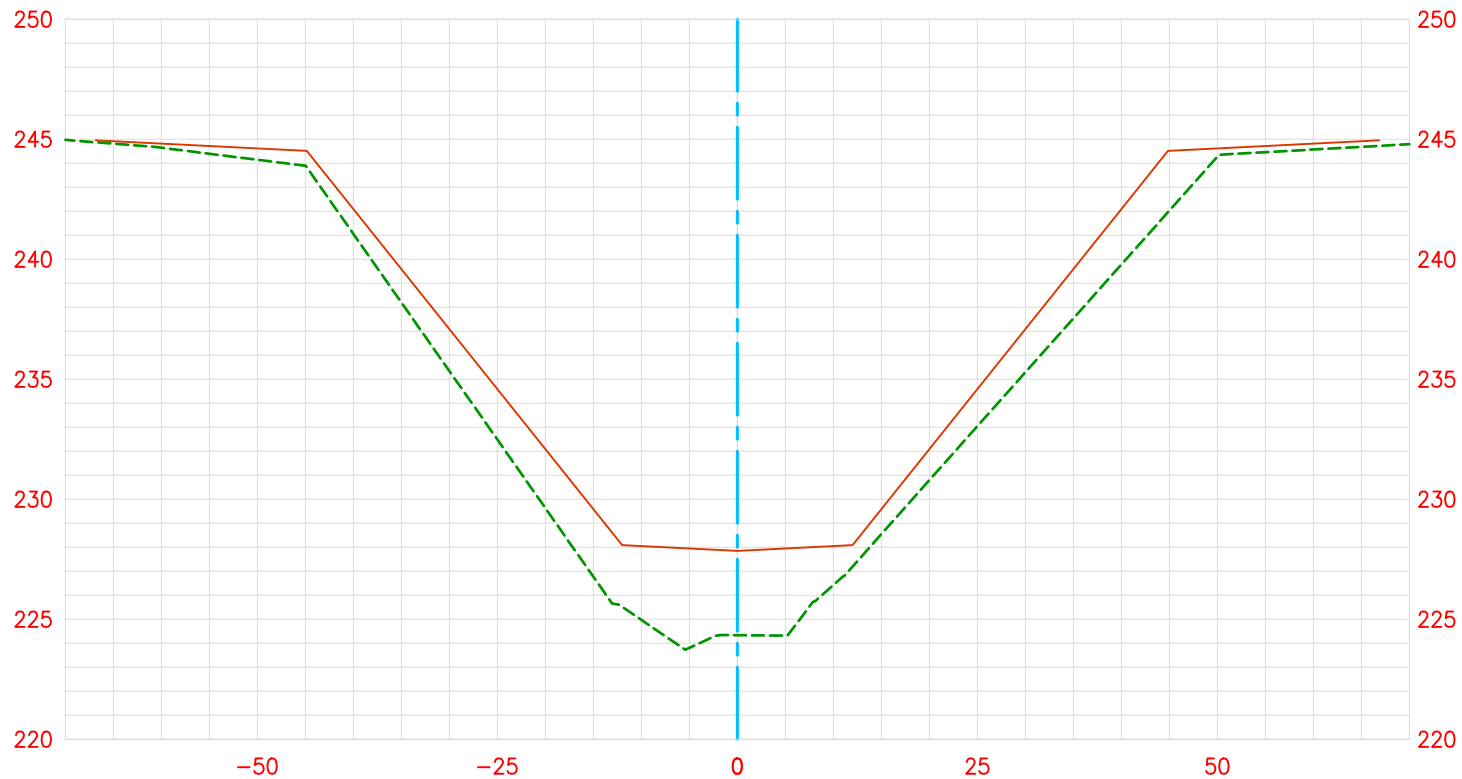
Vert. Scale: 1" = 8'

Hor. Scale: 1" = 20'



OSO CREEK CHANNEL

11+50.00
CL



Date Revised: 06/13/2019


2018 Channel Survey

Record As-Built Plan L03-701-12R (June 1994)

—————

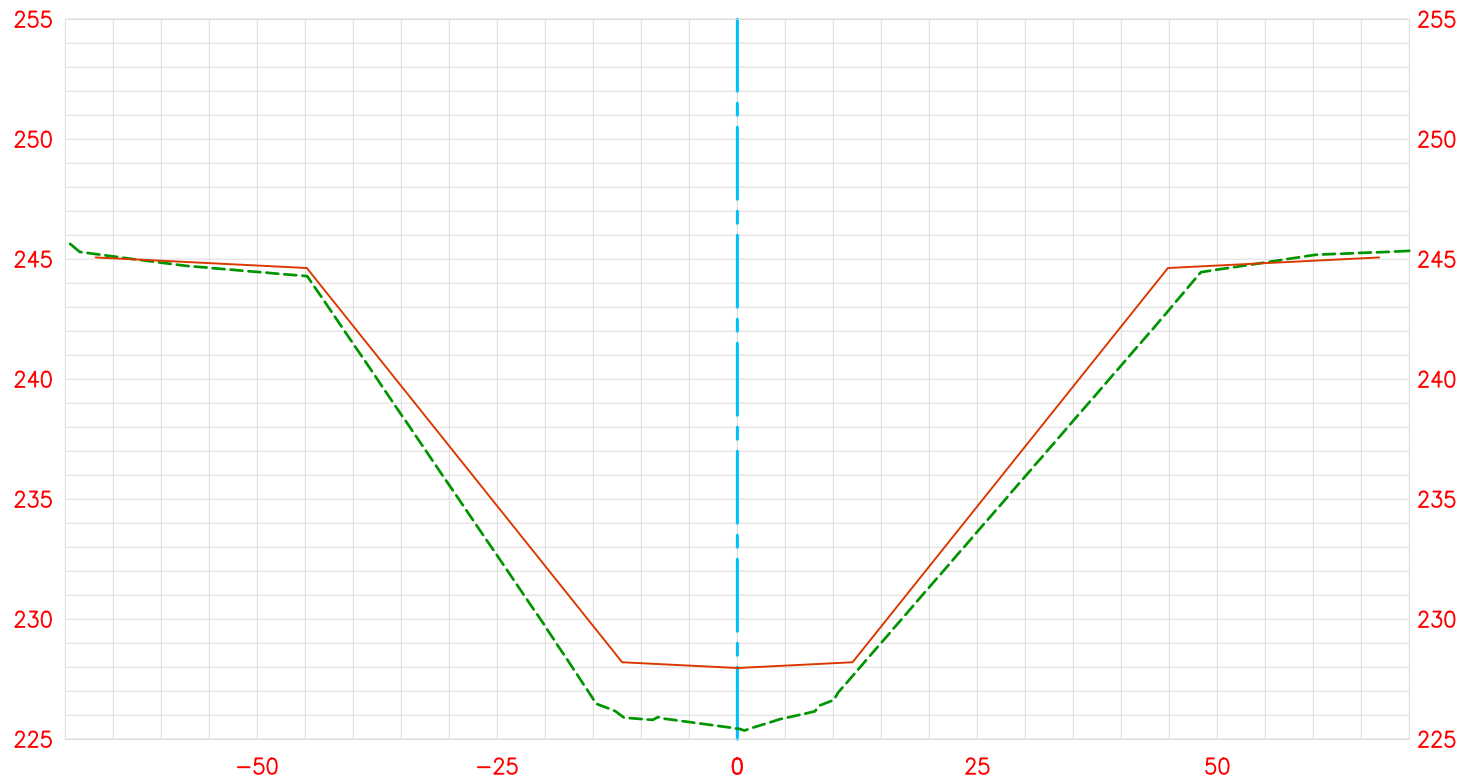
Vert. Scale: 1" = 8'

Hor. Scale: 1" = 20'



OSO CREEK CHANNEL

12+00.00
CL




Date Revised: 06/13/2019

2018 Channel Survey

Record As-Built Plan L03-701-12R (June 1994)

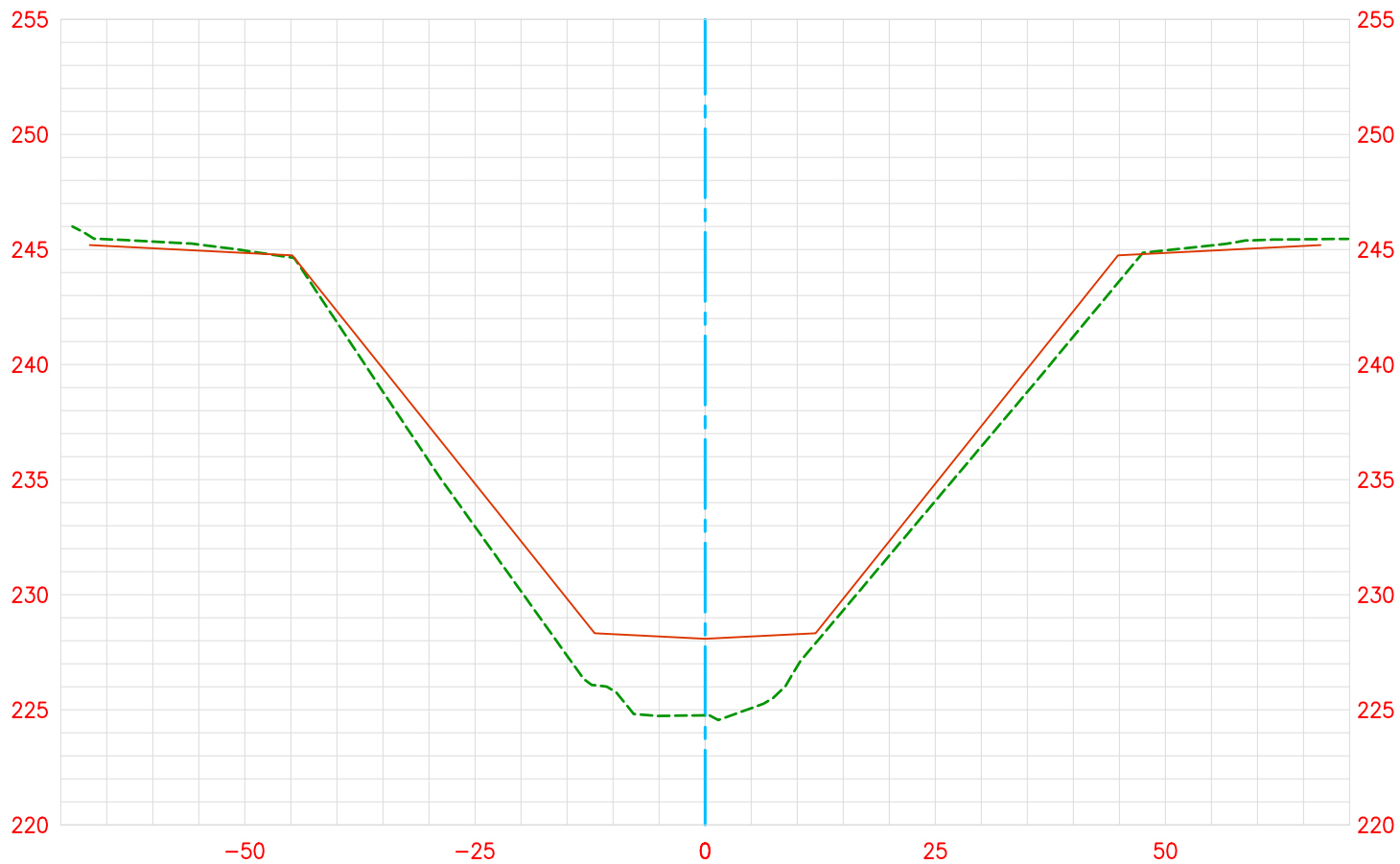
Vert. Scale: 1" = 8'

Hor. Scale: 1" = 20'



OSO CREEK CHANNEL

12+50.00
CL



Date Revised: 06/13/2019


2018 Channel Survey

Record As-Built Plan L03-701-12R (June 1994)

—————

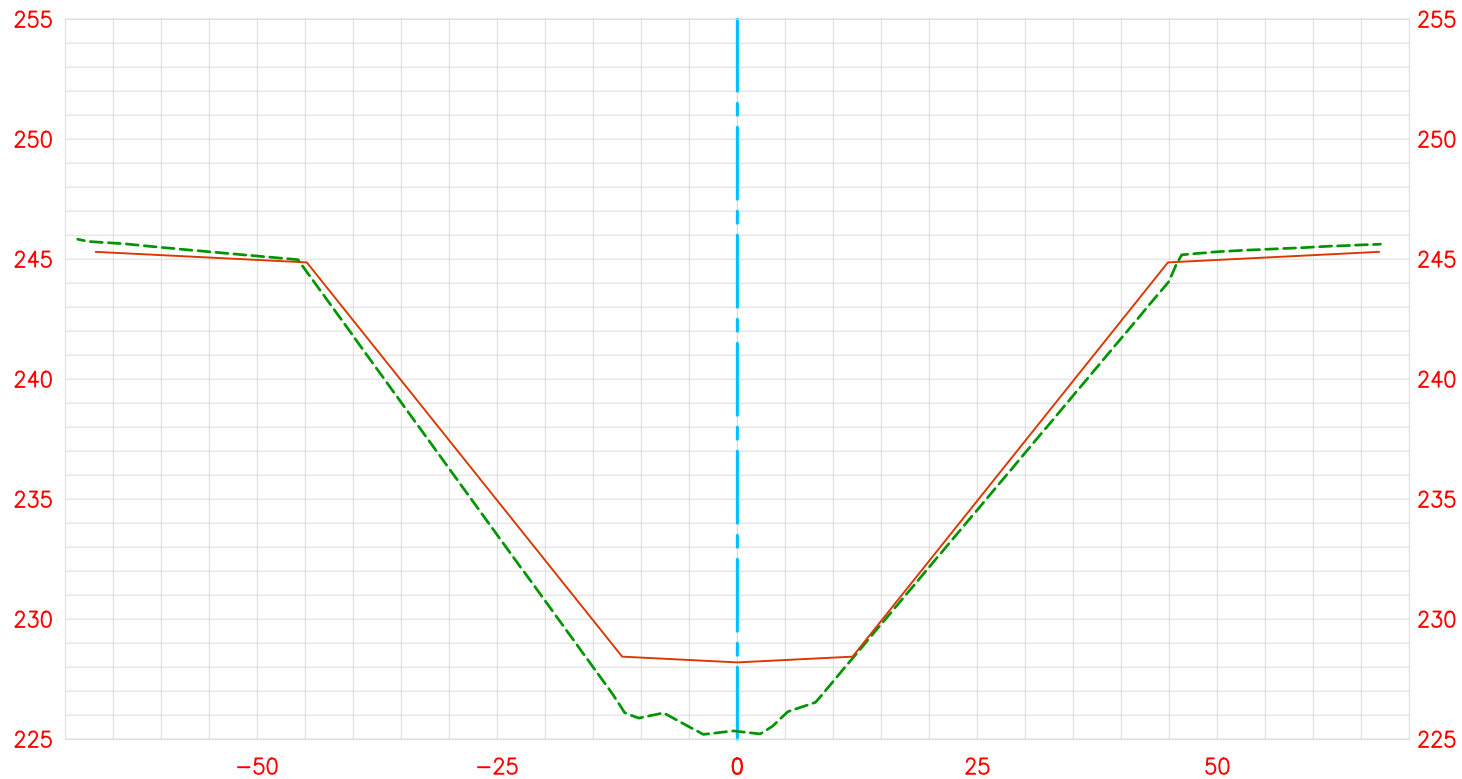
Vert. Scale: 1" = 8'

Hor. Scale: 1" = 20'



OSO CREEK CHANNEL

13+00.00
CL



Date Revised: 06/13/2019


2018 Channel Survey

Record As-Built Plan L03-701-12R (June 1994)

—————

Vert. Scale: 1" = 8'

Hor. Scale: 1" = 20'



OSO CREEK CHANNEL

13+50.00
CL




Date Revised: 06/13/2019

2018 Channel Survey

Record As-Built Plan L03-701-12R (June 1994)

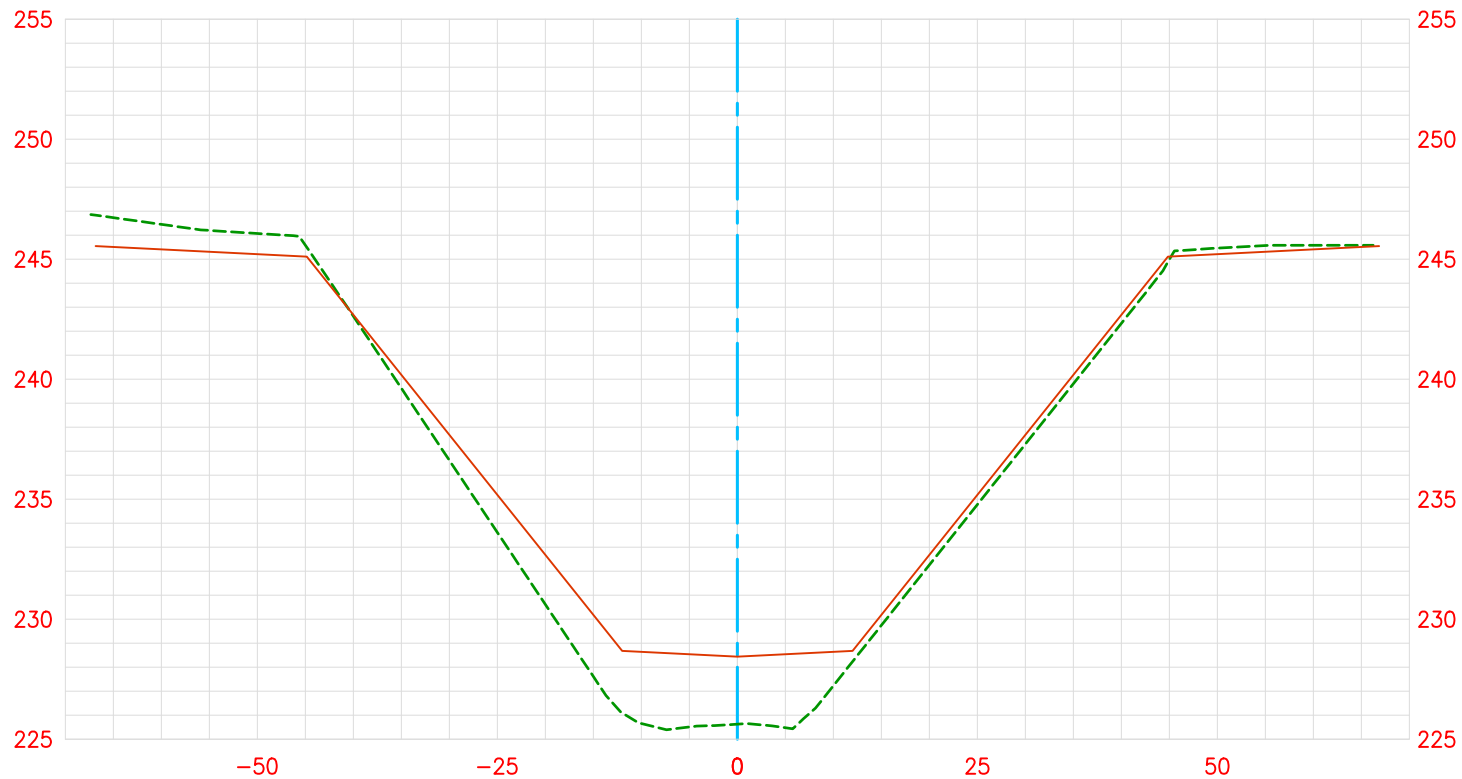
Vert. Scale: 1" = 8'

Hor. Scale: 1" = 20'



OSO CREEK CHANNEL

14+00.00
CL



Date Revised: 06/13/2019


2018 Channel Survey

Record As-Built Plan L03-701-12R (June 1994)

—————

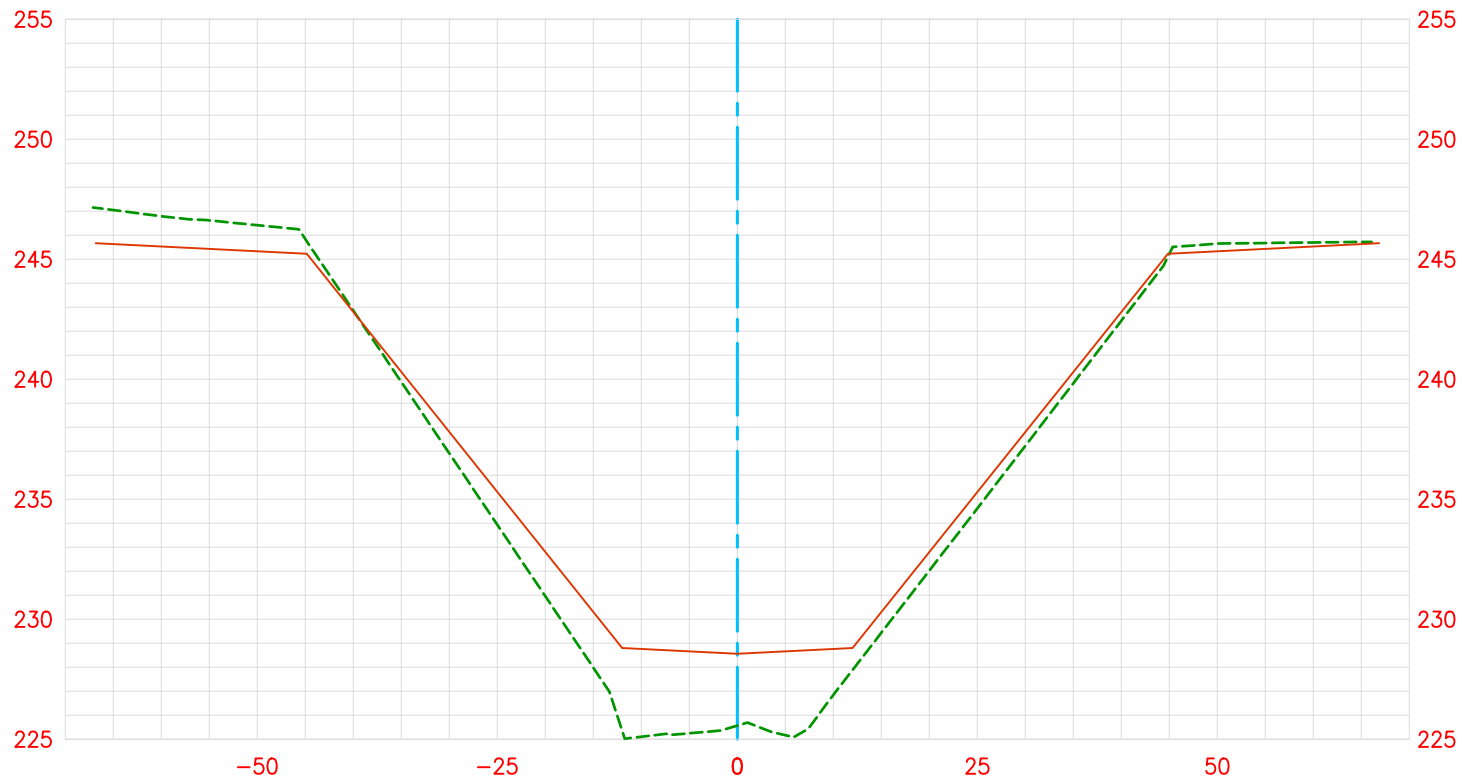
Vert. Scale: 1" = 8'

Hor. Scale: 1" = 20'



OSO CREEK CHANNEL

14+50.00
CL



Date Revised: 06/13/2019


2018 Channel Survey

Record As-Built Plan L03-701-12R (June 1994)

—————

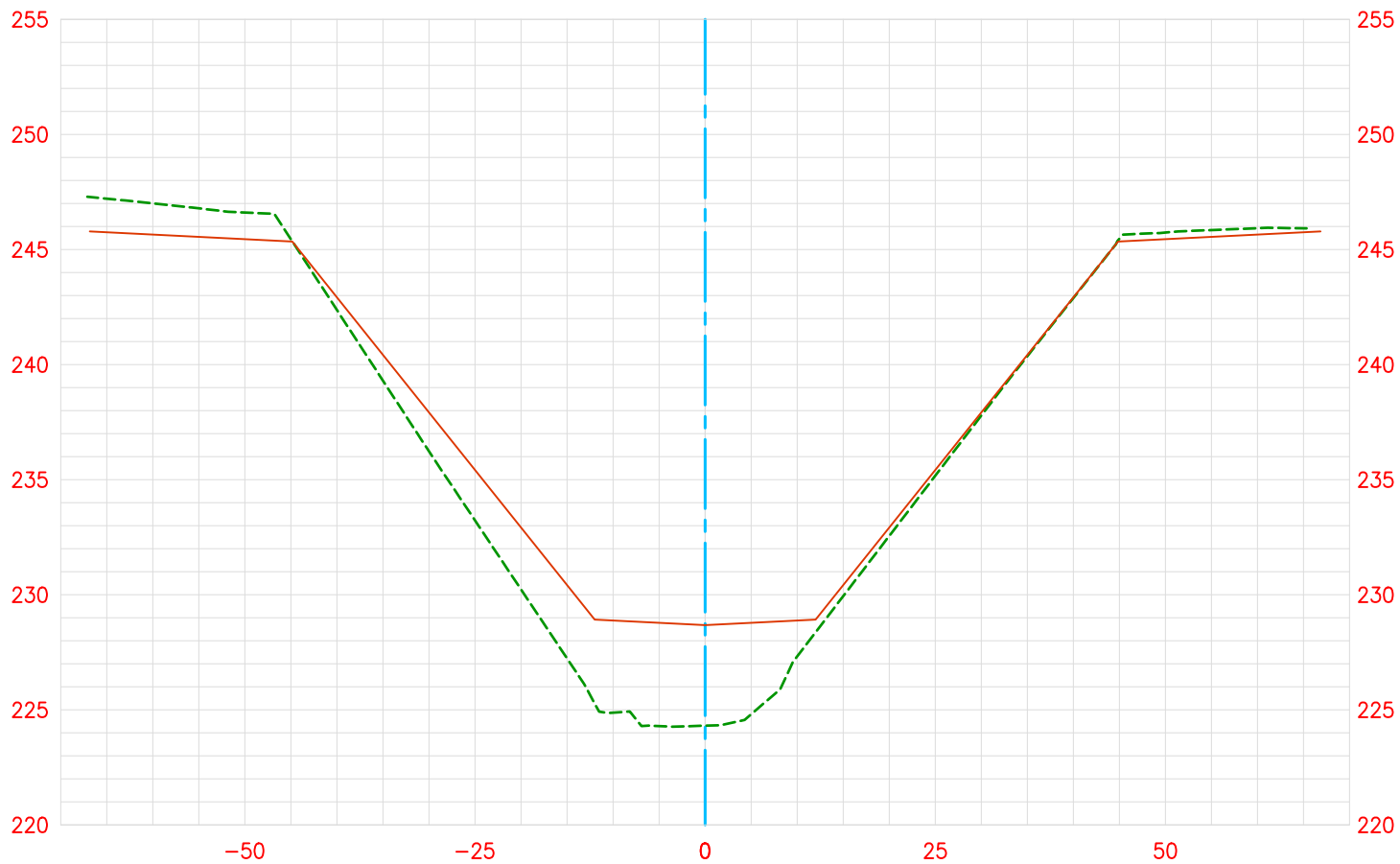
Vert. Scale: 1" = 8'

Hor. Scale: 1" = 20'



OSO CREEK CHANNEL

15+00.00
CL



Date Revised: 06/13/2019

2018 Channel Survey

Record As-Built Plan L03-701-12R (June 1994)

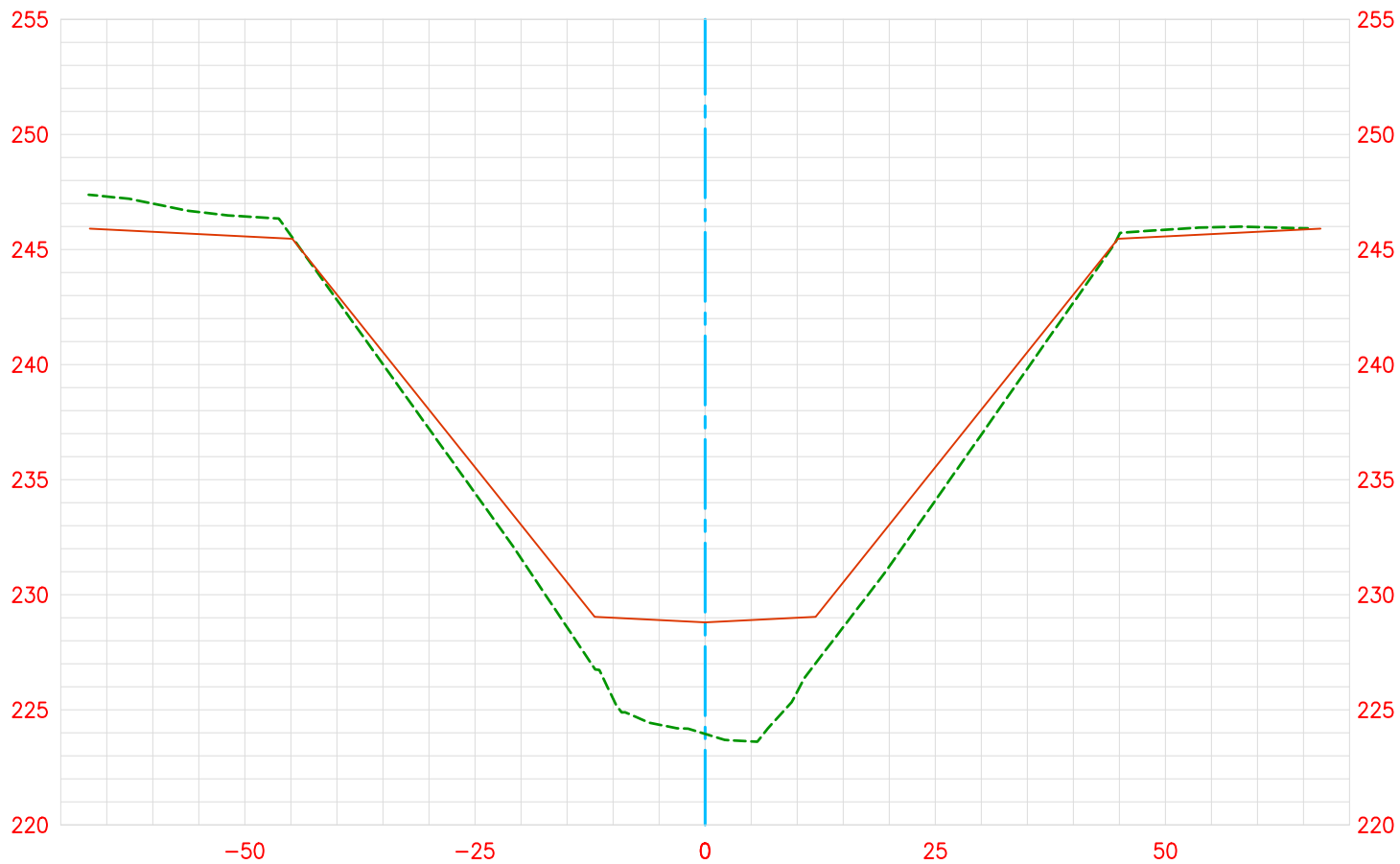
Vert. Scale: 1" = 8'

Hor. Scale: 1" = 20'



OSO CREEK CHANNEL

15+50.00
CL



Date Revised: 06/13/2019


2018 Channel Survey

Record As-Built Plan L03-701-12R (June 1994)

—————

Vert. Scale: 1" = 8'

Hor. Scale: 1" = 20'



OSO CREEK CHANNEL

16+00.00
CL



Date Revised: 06/13/2019


2018 Channel Survey

Record As-Built Plan L03-701-12R (June 1994)

—————

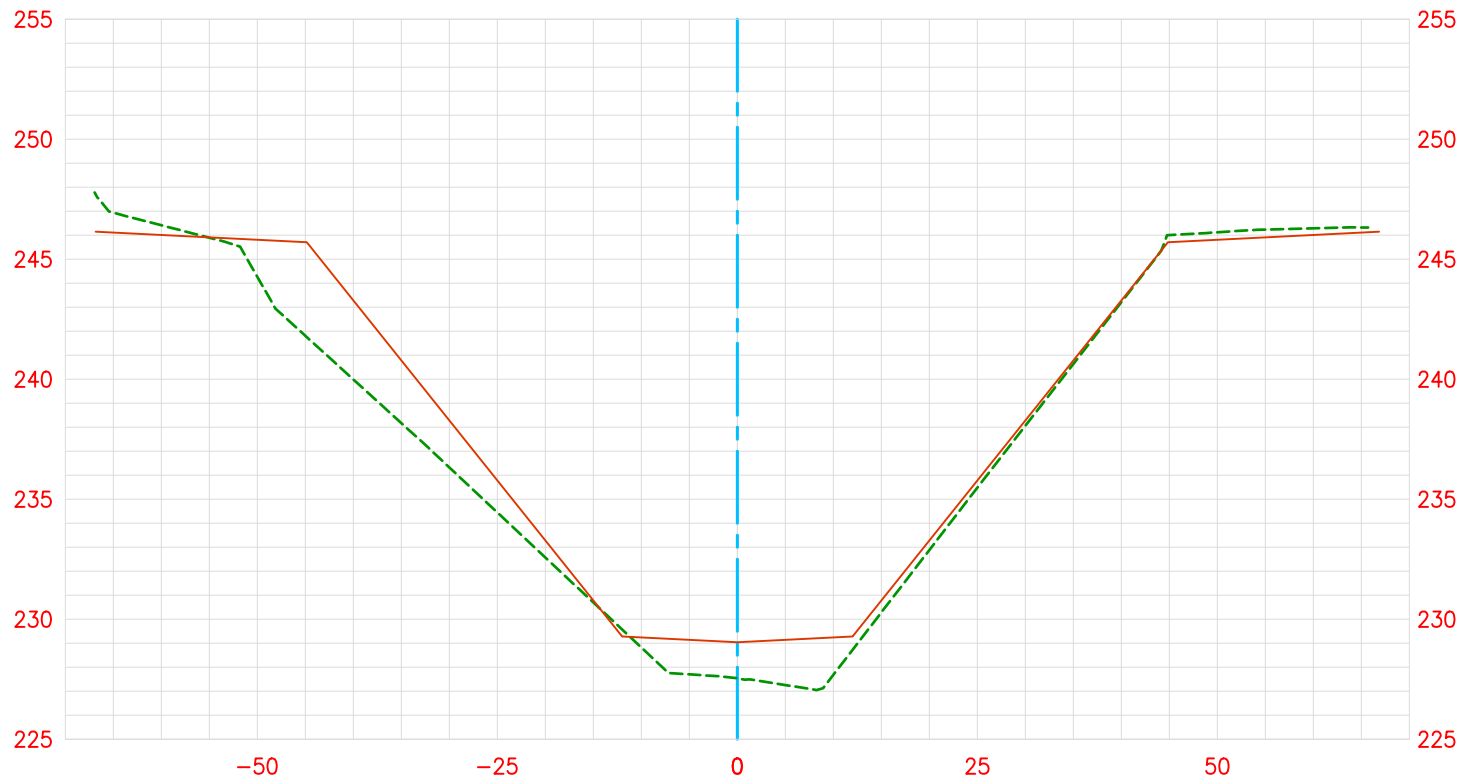
Vert. Scale: 1" = 8'

Hor. Scale: 1" = 20'



OSO CREEK CHANNEL

16+50.00
CL



Date Revised: 06/13/2019


2018 Channel Survey

Record As-Built Plan L03-701-12R (June 1994)

—————

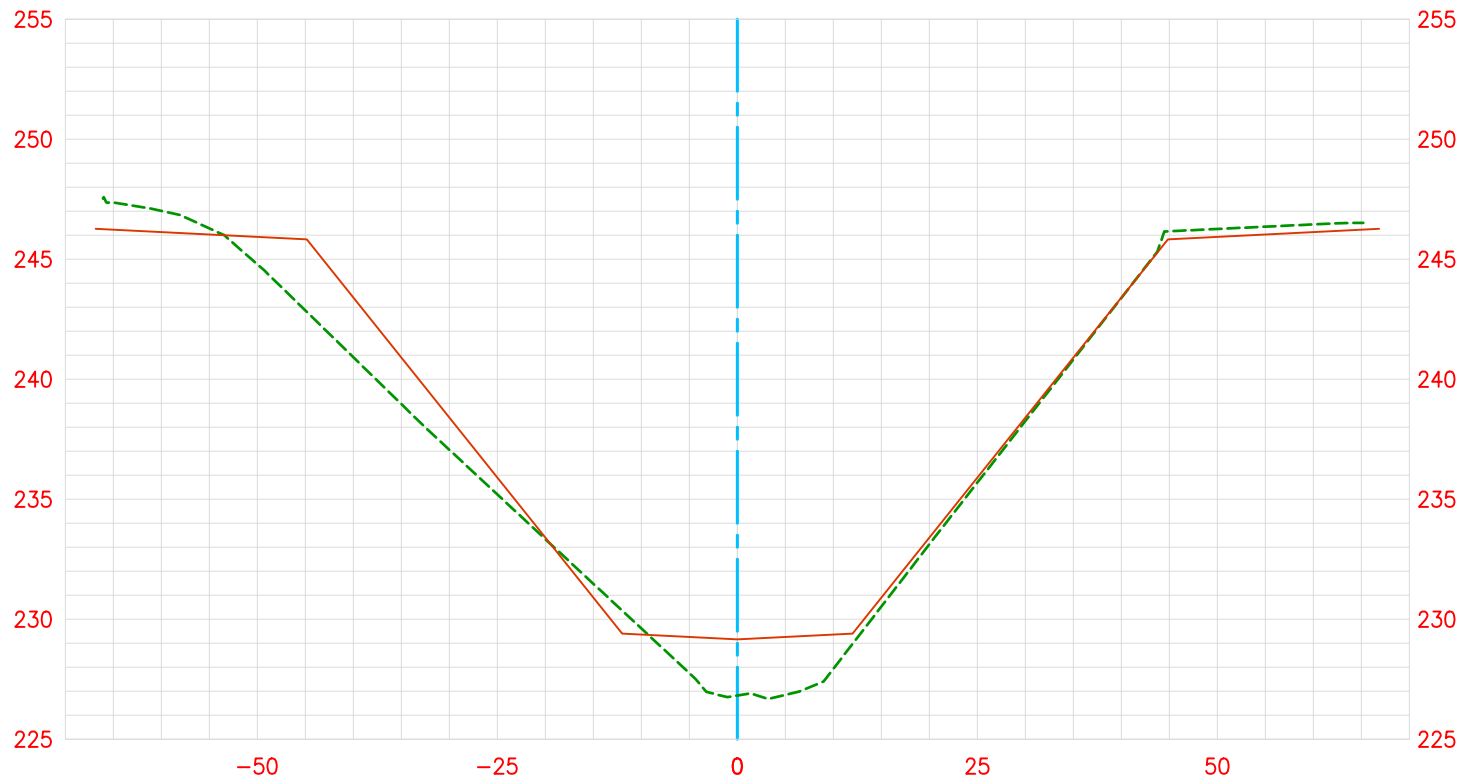
Vert. Scale: 1" = 8'

Hor. Scale: 1" = 20'



OSO CREEK CHANNEL

17+00.00
CL




Date Revised: 06/13/2019

2018 Channel Survey

Record As-Built Plan L03-701-12R (June 1994)

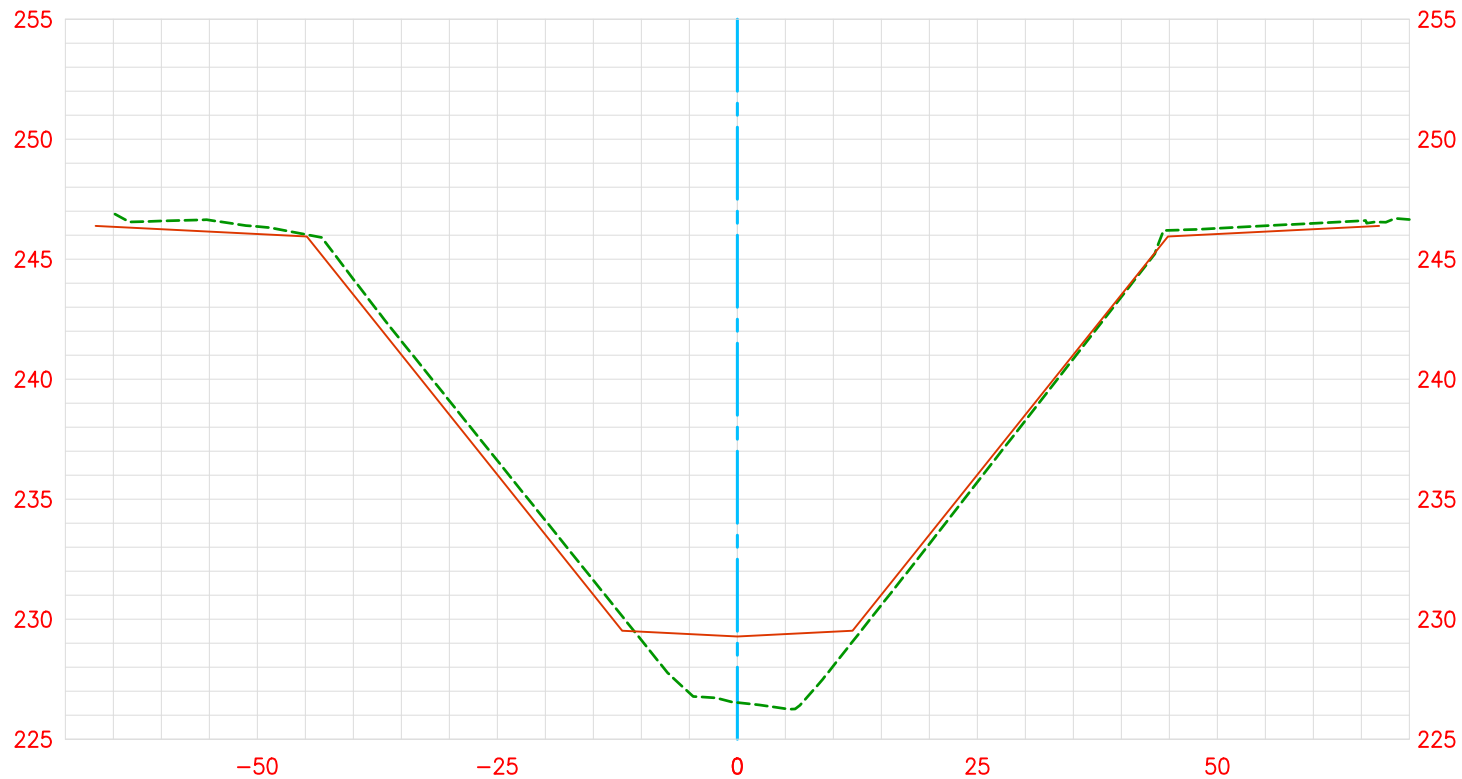
Vert. Scale: 1" = 8'

Hor. Scale: 1" = 20'



OSO CREEK CHANNEL

17+50.00
CL




Date Revised: 06/13/2019

2018 Channel Survey

Record As-Built Plan L03-701-12R (June 1994)

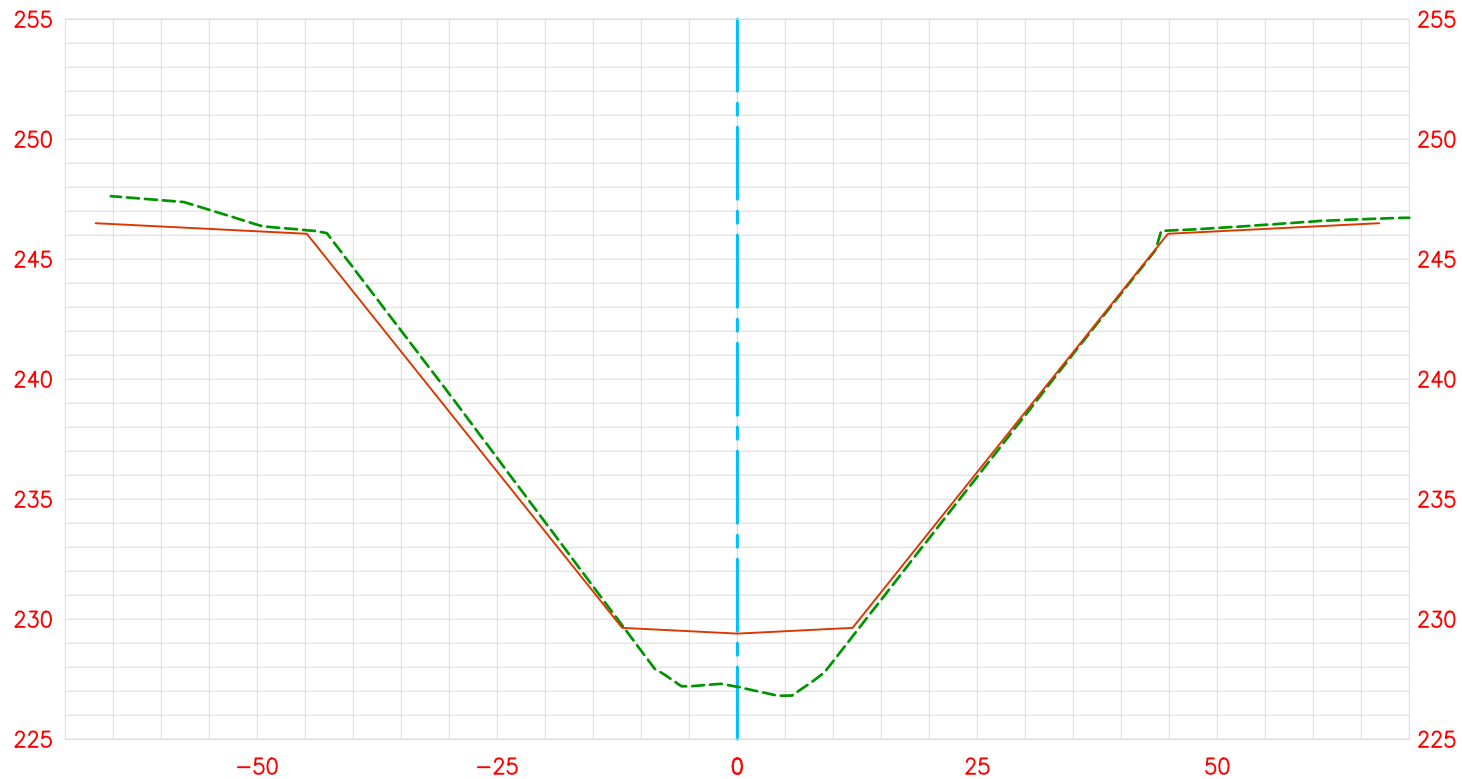
Vert. Scale: 1" = 8'

Hor. Scale: 1" = 20'



OSO CREEK CHANNEL

18+00.00
CL



Date Revised: 06/13/2019


2018 Channel Survey

Record As-Built Plan L03-701-12R (June 1994)

—————

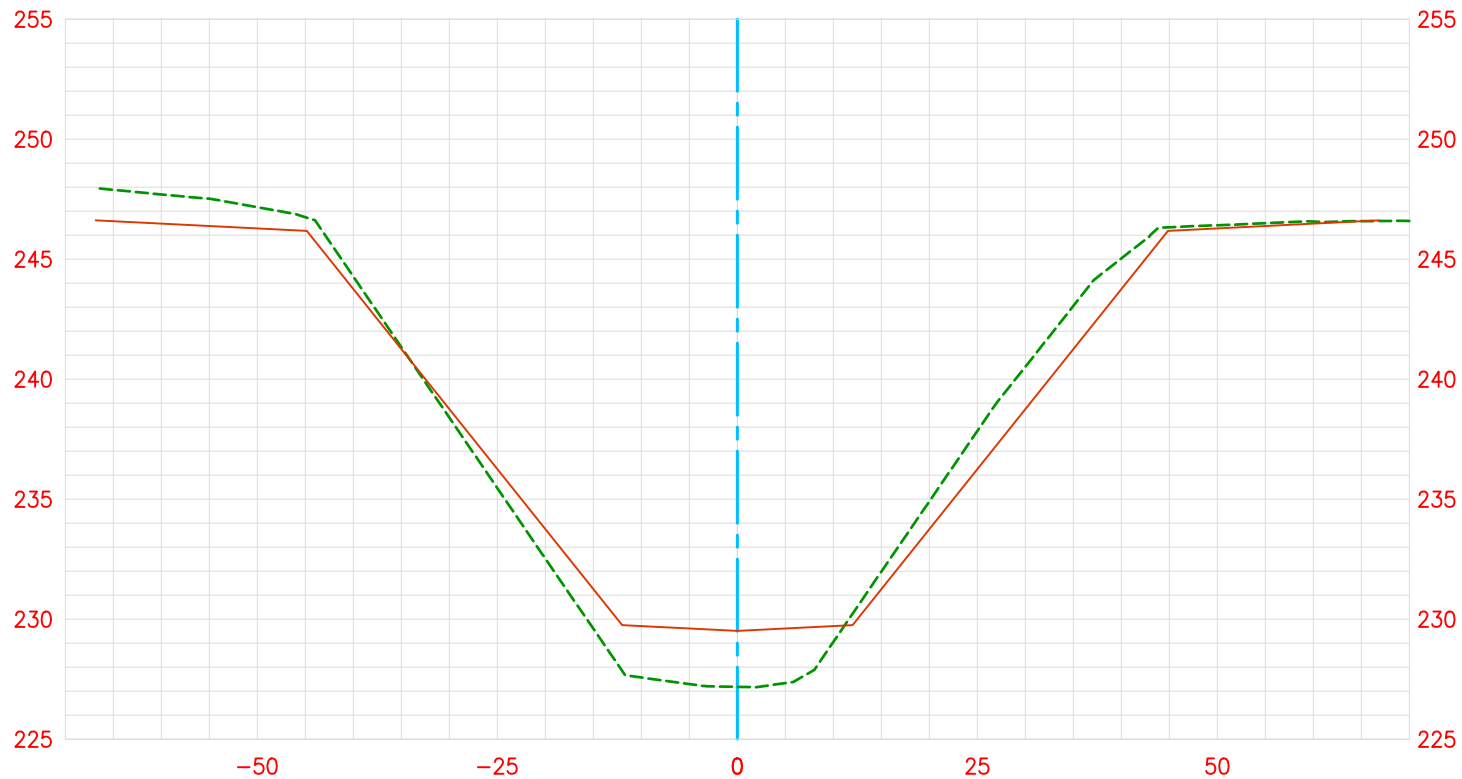
Vert. Scale: 1" = 8'

Hor. Scale: 1" = 20'



OSO CREEK CHANNEL

18+50.00
CL



Date Revised: 06/13/2019


2018 Channel Survey

Record As-Built Plan L03-701-12R (June 1994)

—————

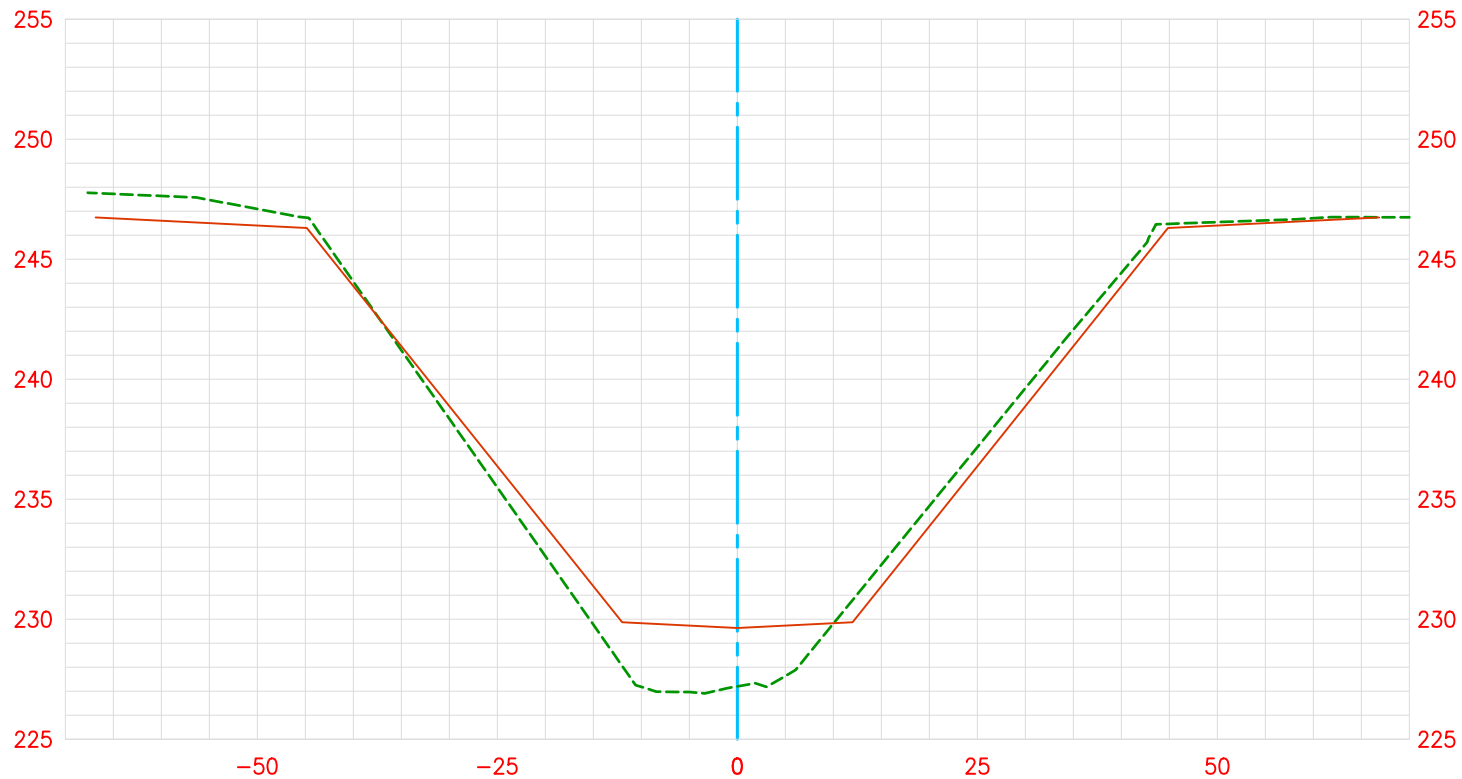
Vert. Scale: 1" = 8'

Hor. Scale: 1" = 20'



OSO CREEK CHANNEL

19+00.00
CL



Date Revised: 06/13/2019

2018 Channel Survey

Record As-Built Plan L03-701-12R (June 1994)

—————

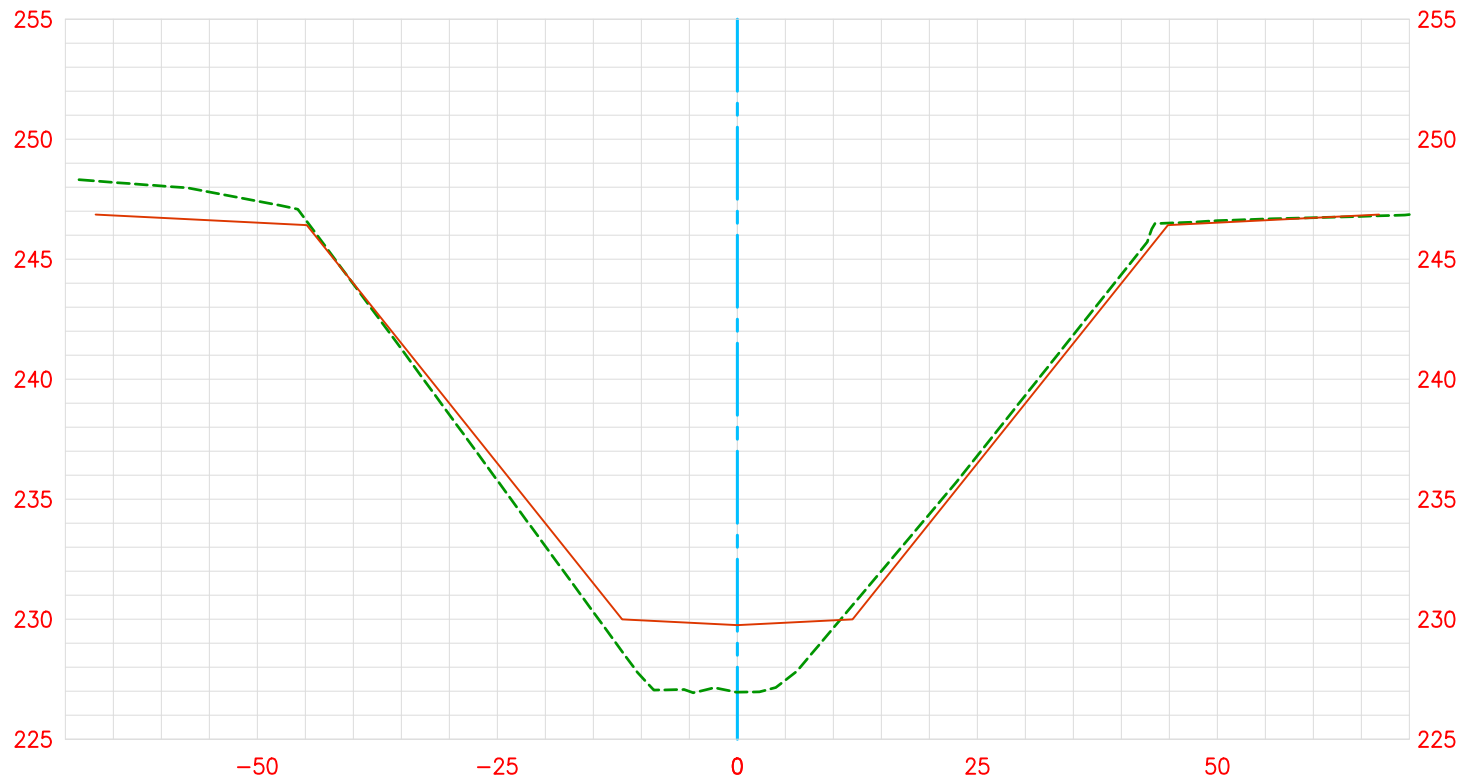
Vert. Scale: 1" = 8'

Hor. Scale: 1" = 20'



OSO CREEK CHANNEL

19+50.00
CL




Date Revised: 06/13/2019

2018 Channel Survey

Record As-Built Plan L03-701-12R (June 1994)

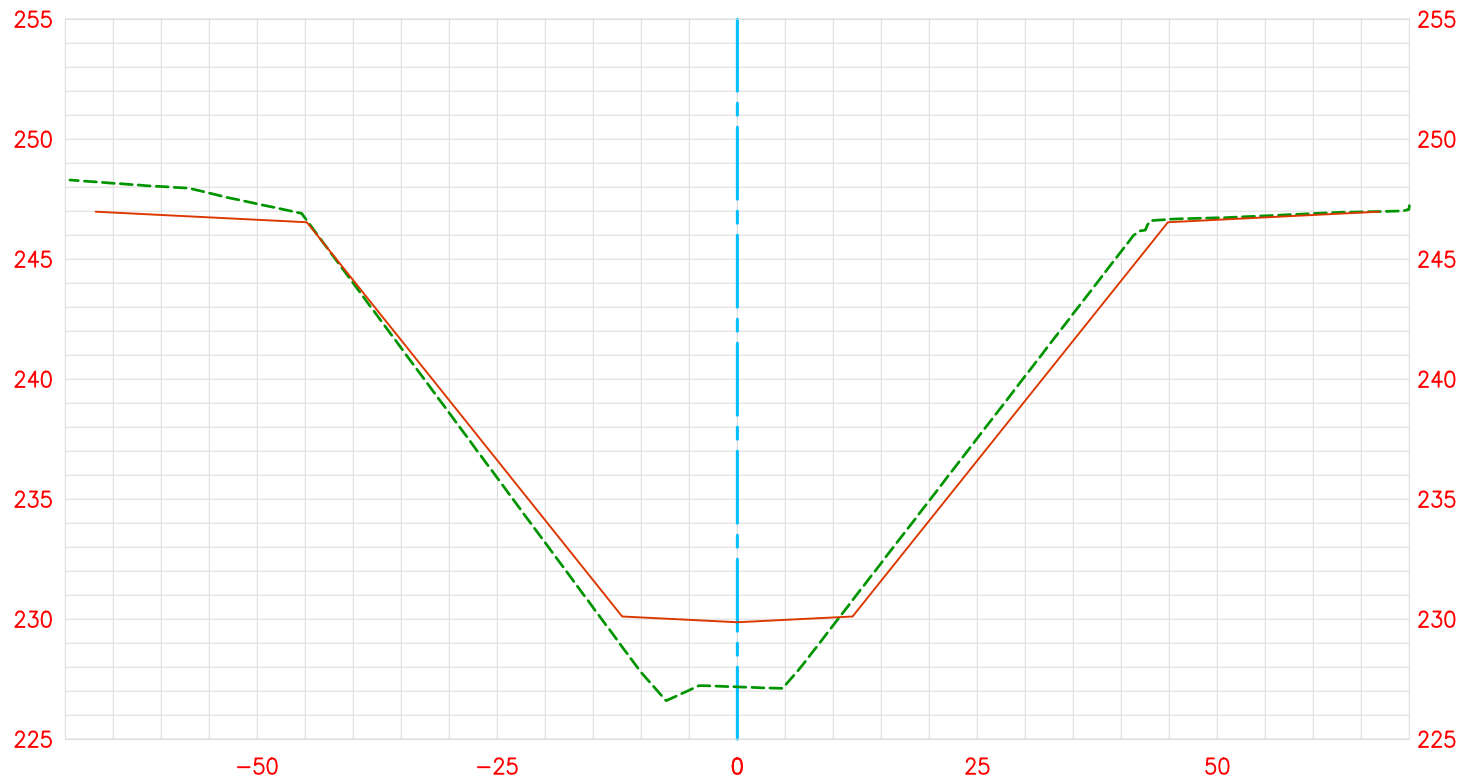
Vert. Scale: 1" = 8'

Hor. Scale: 1" = 20'



OSO CREEK CHANNEL

20+00.00
CL




Date Revised: 06/13/2019

2018 Channel Survey

Record As-Built Plan L03-701-12R (June 1994)

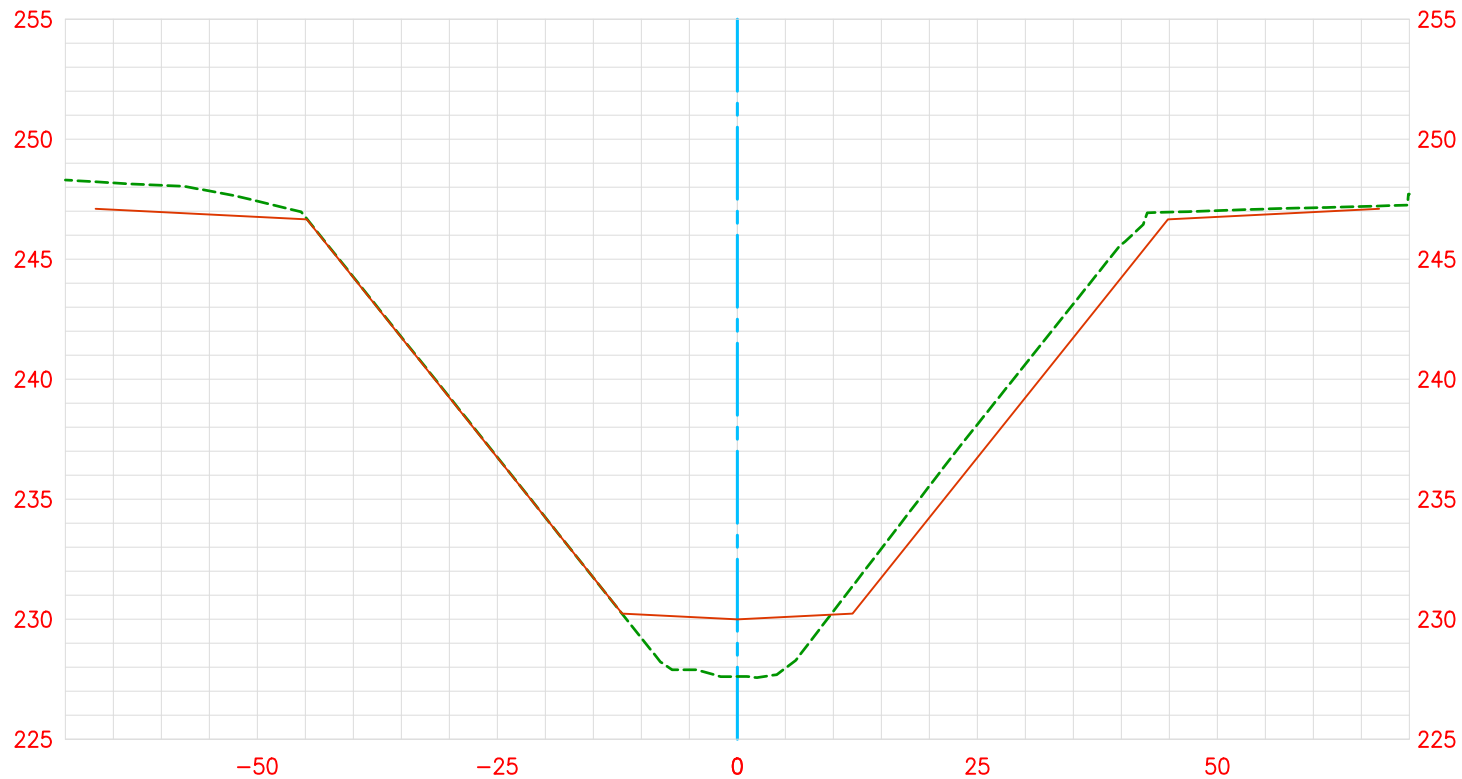
Vert. Scale: 1" = 8'

Hor. Scale: 1" = 20'



OSO CREEK CHANNEL

20+50.00
CL



Date Revised: 06/13/2019


2018 Channel Survey

Record As-Built Plan L03-701-12R (June 1994)

—————

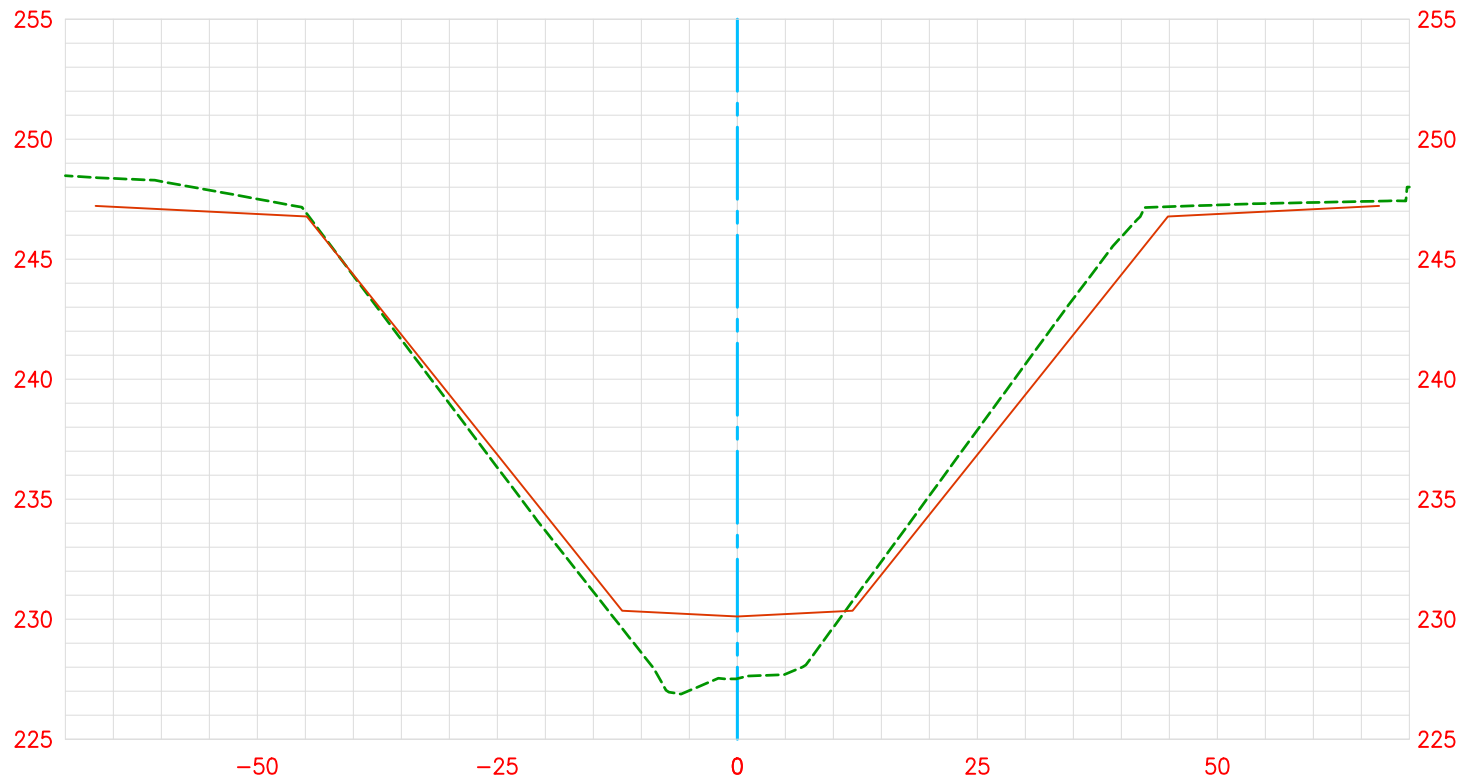
Vert. Scale: 1" = 8'

Hor. Scale: 1" = 20'



OSO CREEK CHANNEL

21+00.00
CL



Date Revised: 06/13/2019


2018 Channel Survey

Record As-Built Plan L03-701-12R (June 1994)

—————

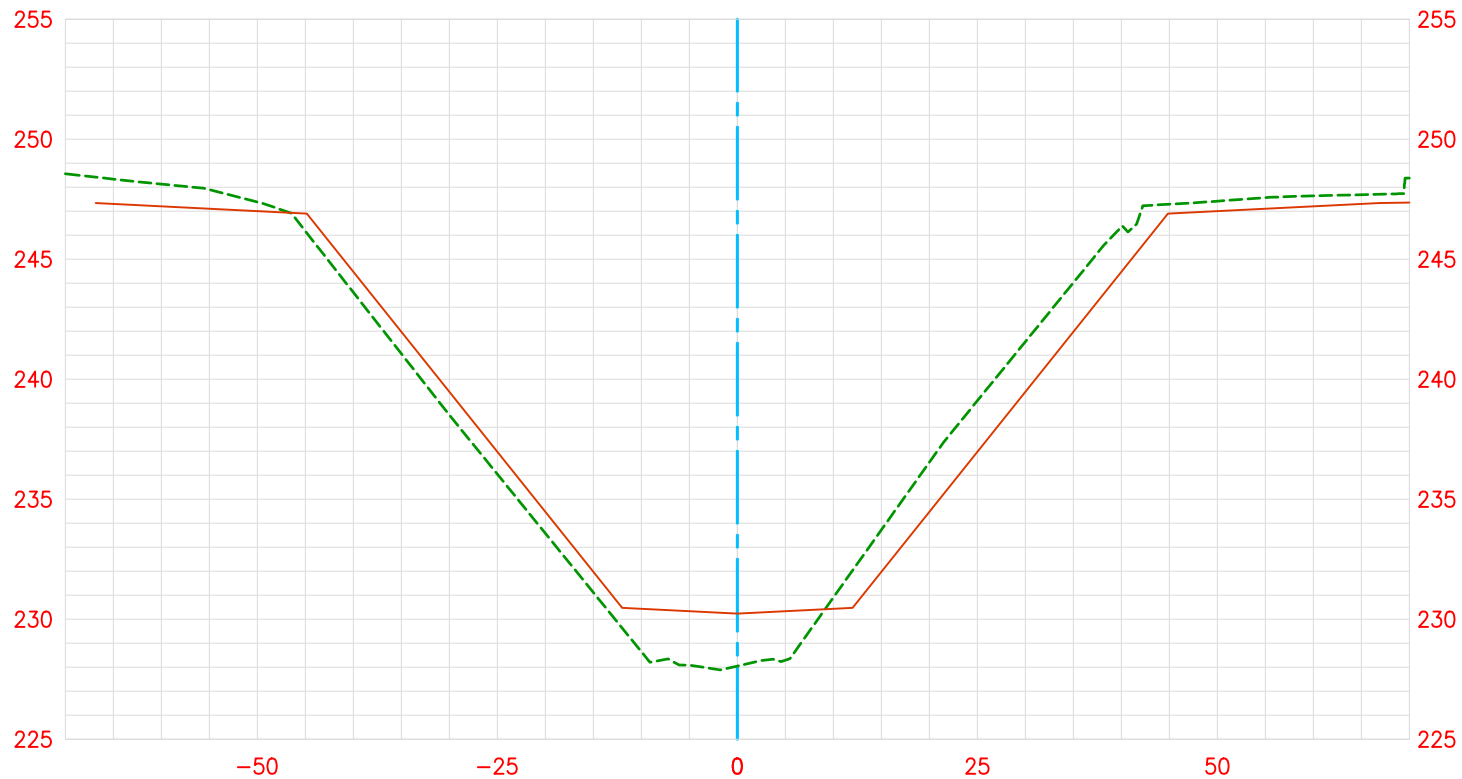
Vert. Scale: 1" = 8'

Hor. Scale: 1" = 20'



OSO CREEK CHANNEL

21+50.00
CL



Date Revised: 06/13/2019


2018 Channel Survey

Record As-Built Plan L03-701-12R (June 1994)

—————

Vert. Scale: 1" = 8'

Hor. Scale: 1" = 20'



OSO CREEK CHANNEL

22+00.00
CL



Date Revised: 06/13/2019


2018 Channel Survey

Record As-Built Plan L03-701-12R (June 1994)

—————

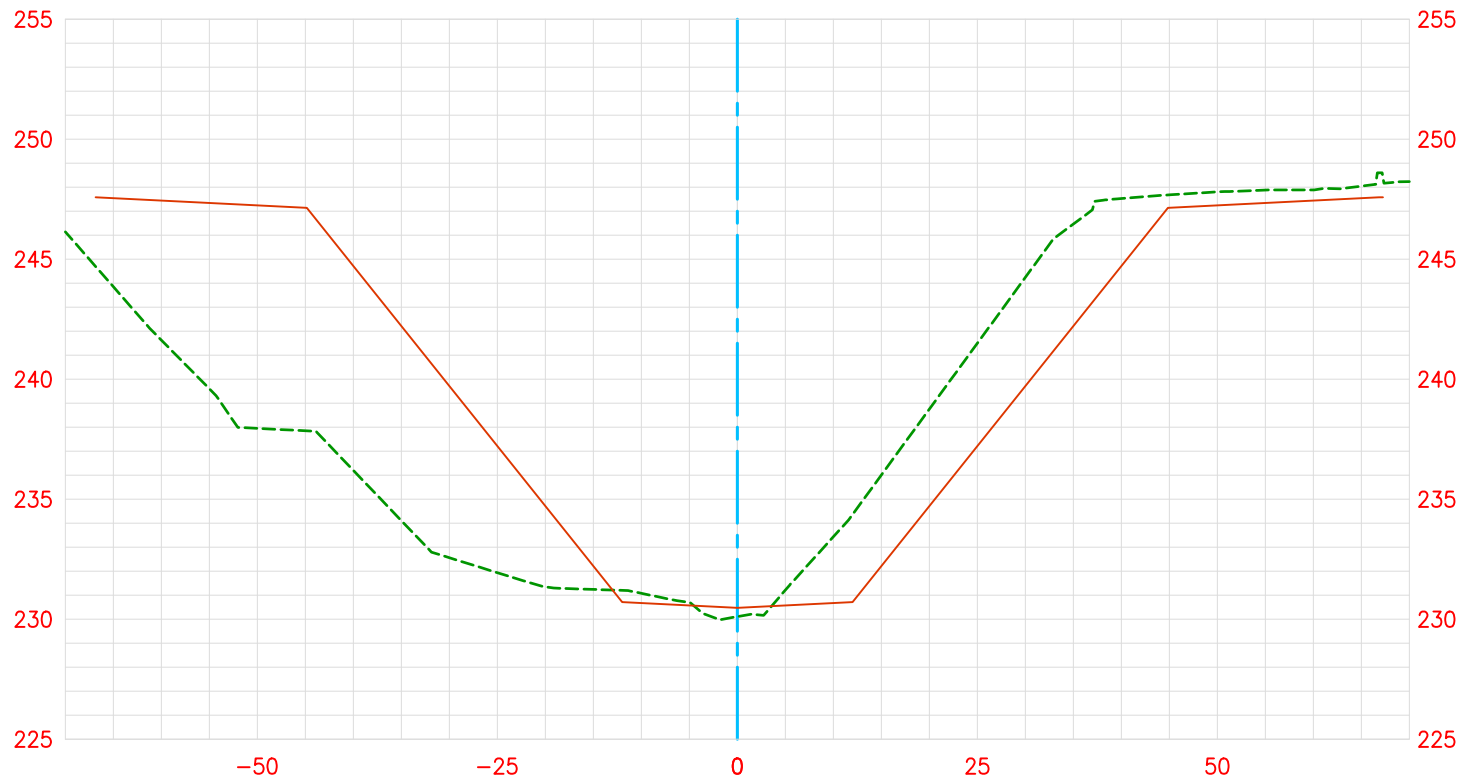
Vert. Scale: 1" = 8'

Hor. Scale: 1" = 20'



OSO CREEK CHANNEL

22+50.00
CL



Date Revised: 06/13/2019


2018 Channel Survey

Record As-Built Plan L03-701-12R (June 1994)

—————

Vert. Scale: 1" = 8'

Hor. Scale: 1" = 20'



OSO CREEK CHANNEL

134+50.00
CL



Date Revised:01/23/2019

2018 Channel Survey

Record As-Built Plan L03-701-5 (Nov 1976)

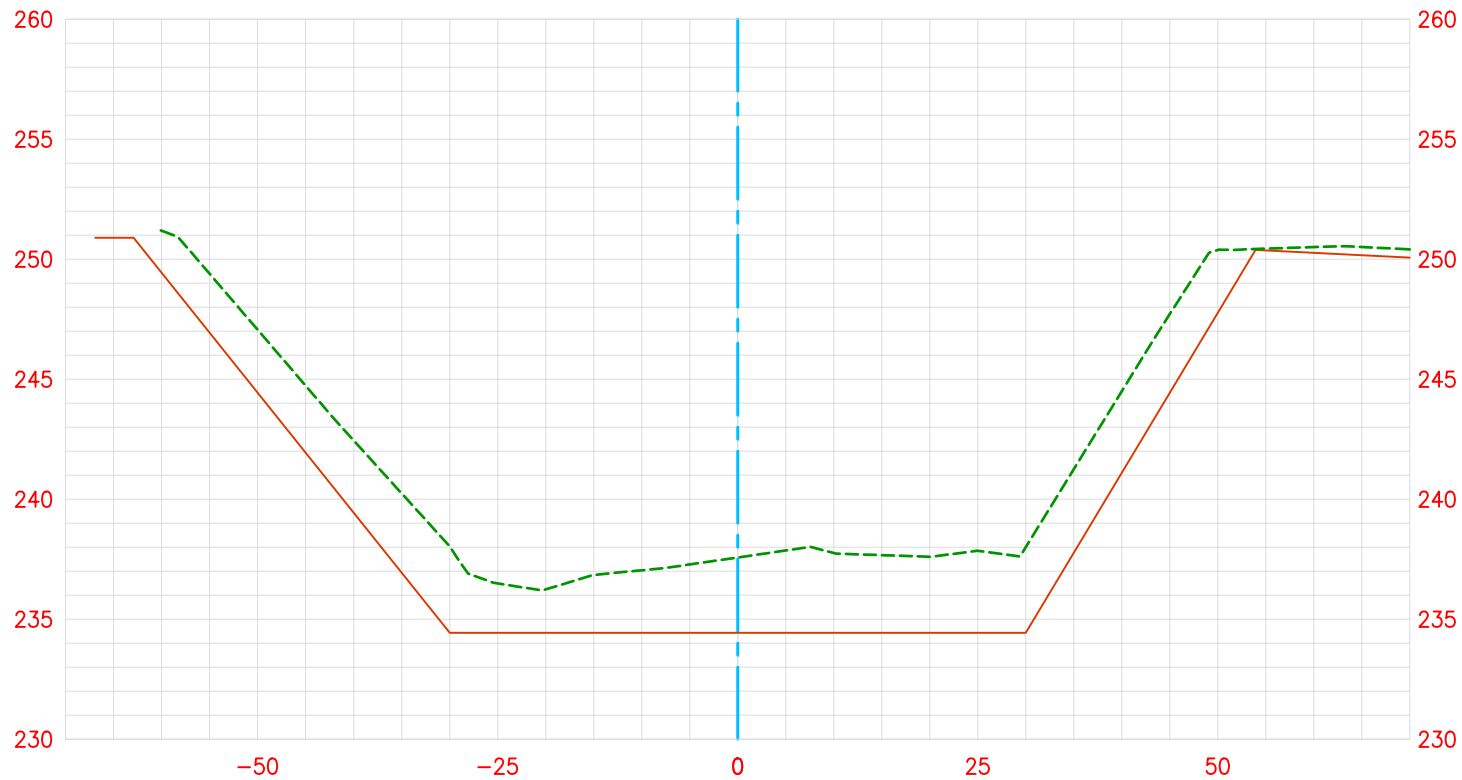
Vert. Scale: 1" = 8'

Hor. Scale: 1" = 20'



OSO CREEK CHANNEL

135+00.00
CL



Date Revised:01/23/2019


2018 Channel Survey

Record As-Built Plan L03-701-5 (Nov 1976)

—————

Vert. Scale: 1" = 8'

Hor. Scale: 1" = 20'



OSO CREEK CHANNEL

135+50.00

CL



Date Revised:01/23/2019


2018 Channel Survey

Record As-Built Plan L03-701-5 (Nov 1976)

—————

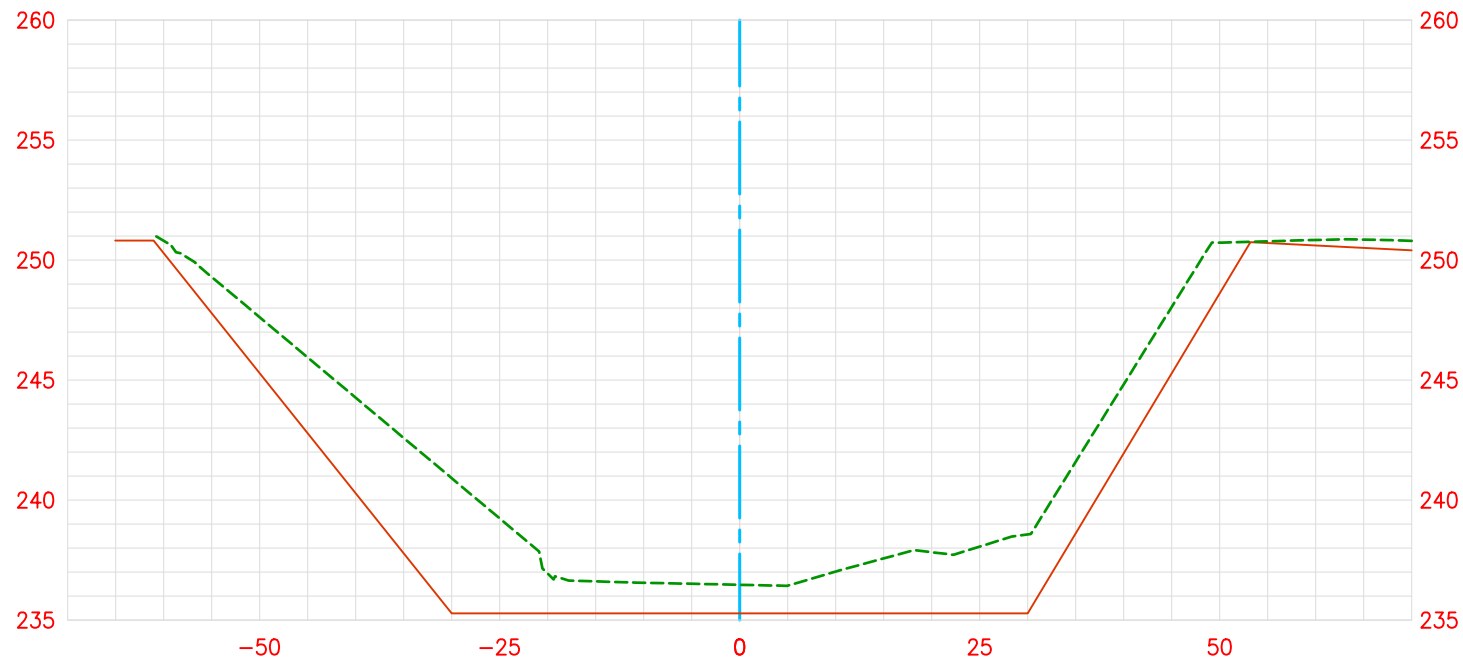
Vert. Scale: 1" = 8'

Hor. Scale: 1" = 20'



OSO CREEK CHANNEL

136+00.00
CL



Date Revised:01/23/2019


2018 Channel Survey

Record As-Built Plan L03-701-5 (Nov 1976)

—————

Vert. Scale: 1" = 8'

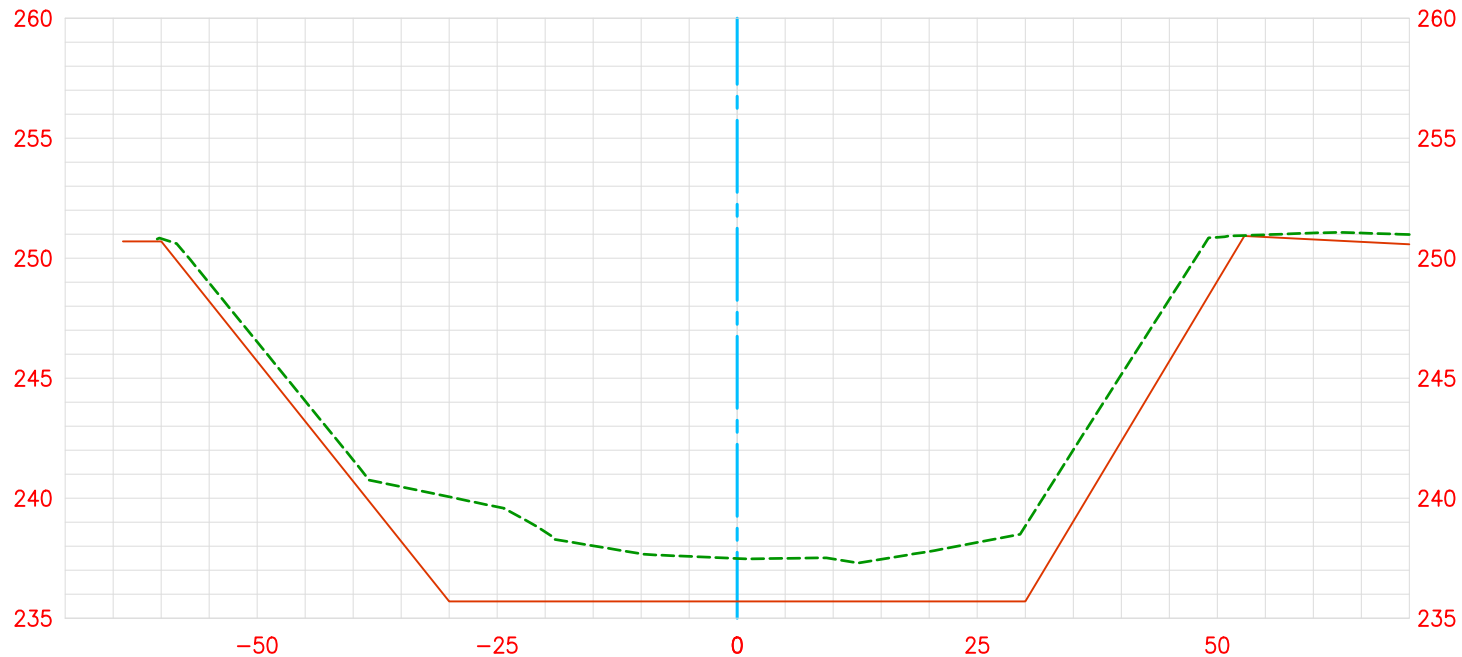
Hor. Scale: 1" = 20'



OSO CREEK CHANNEL

136+50.00

CL



Date Revised:01/23/2019

2018 Channel Survey

Record As-Built Plan L03-701-5 (Nov 1976)

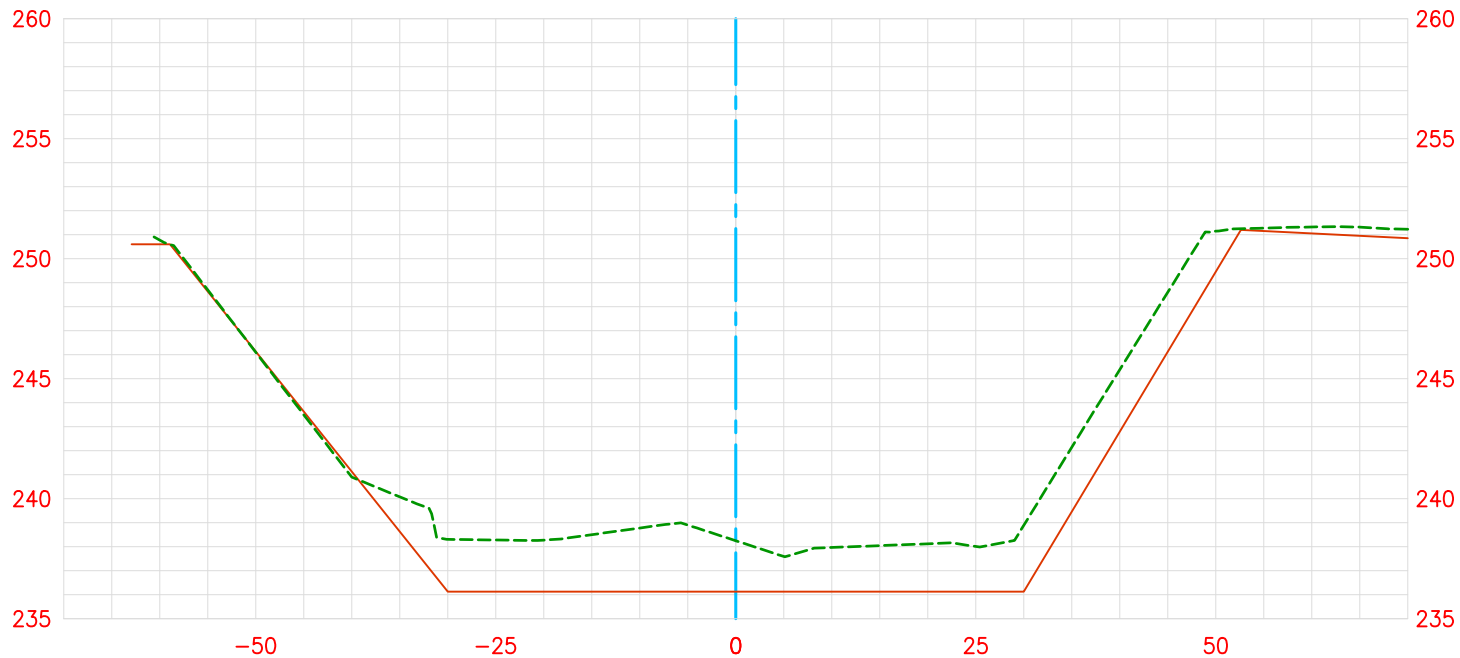
—————

Vert. Scale: 1" = 8'

Hor. Scale: 1" = 20'

OSO CREEK CHANNEL

137+00.00
CL



Date Revised:01/23/2019


2018 Channel Survey

Record As-Built Plan L03-701-5 (Nov 1976)

—————

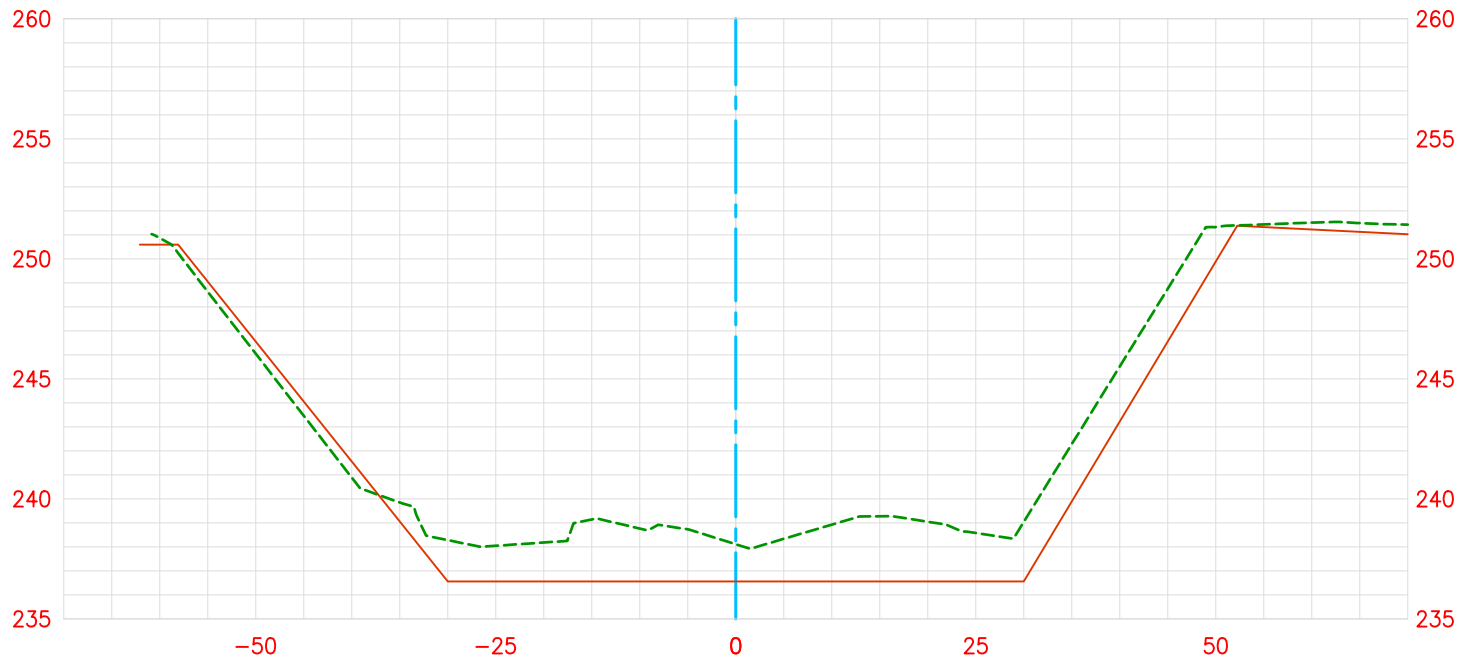
Vert. Scale: 1" = 8'

Hor. Scale: 1" = 20'



OSO CREEK CHANNEL

137+50.00
CL



Date Revised:01/23/2019


2018 Channel Survey

Record As-Built Plan L03-701-5 (Nov 1976)

—————

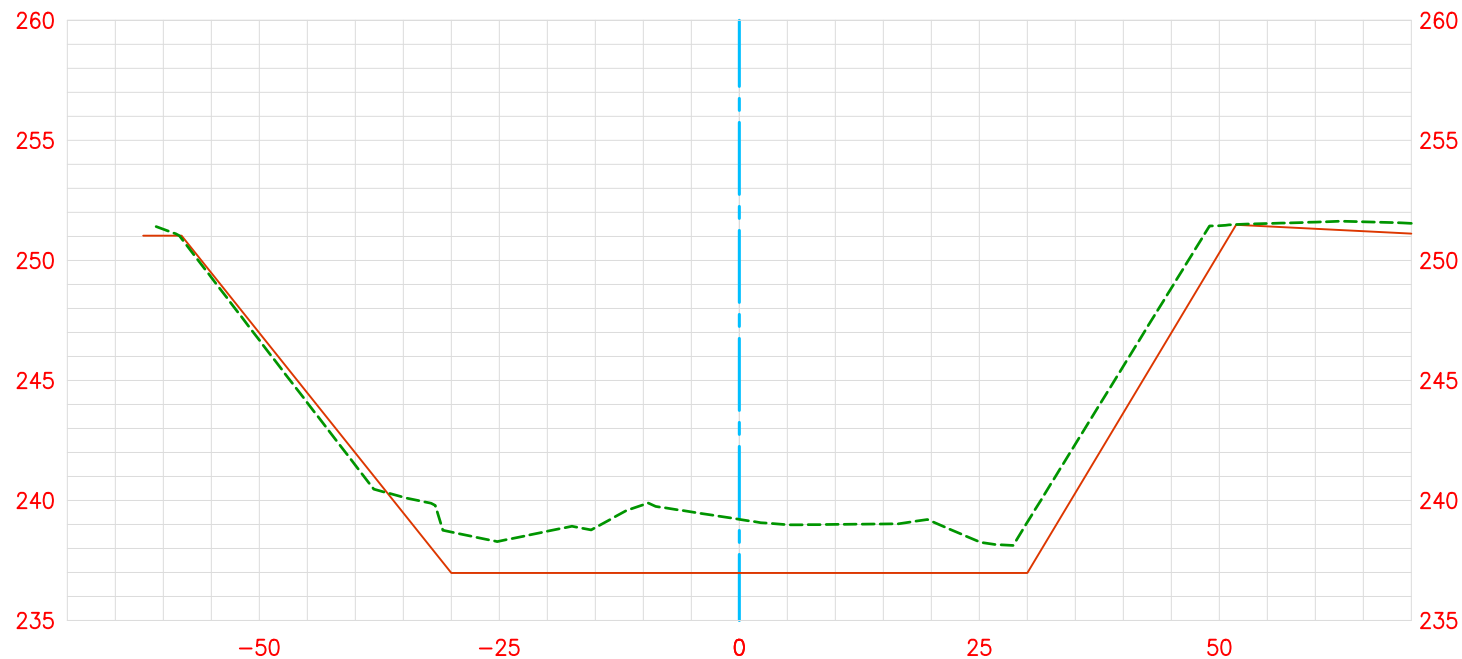
Vert. Scale: 1" = 8'

Hor. Scale: 1" = 20'



OSO CREEK CHANNEL

138+00.00
CL



Date Revised:01/23/2019


2018 Channel Survey

Record As-Built Plan L03-701-5 (Nov 1976)

—————

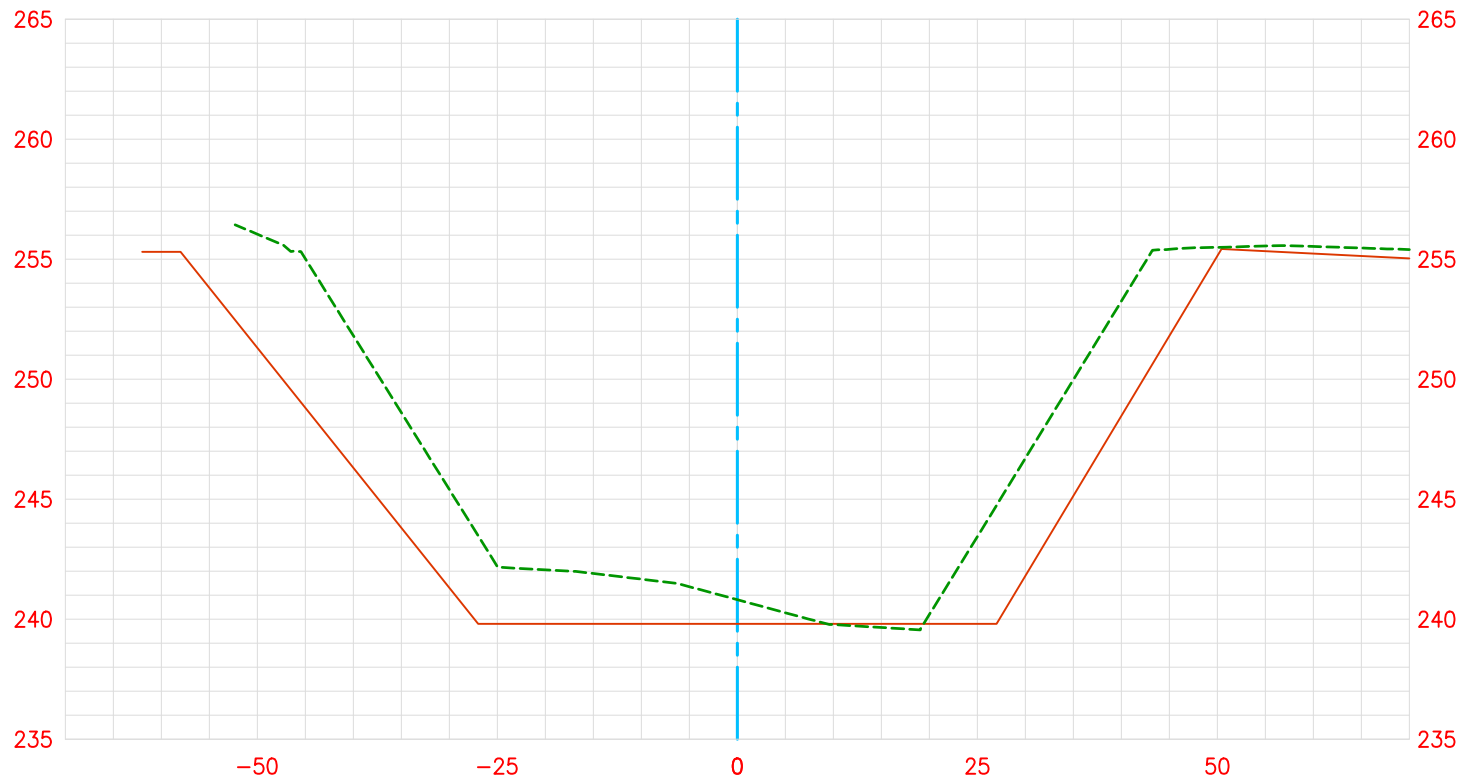
Vert. Scale: 1" = 8'

Hor. Scale: 1" = 20'



OSO CREEK CHANNEL

143+50.00
CL



Date Revised:01/23/2019

2018 Channel Survey

Record As-Built Plan L03-701-5 (Nov 1976)

—————

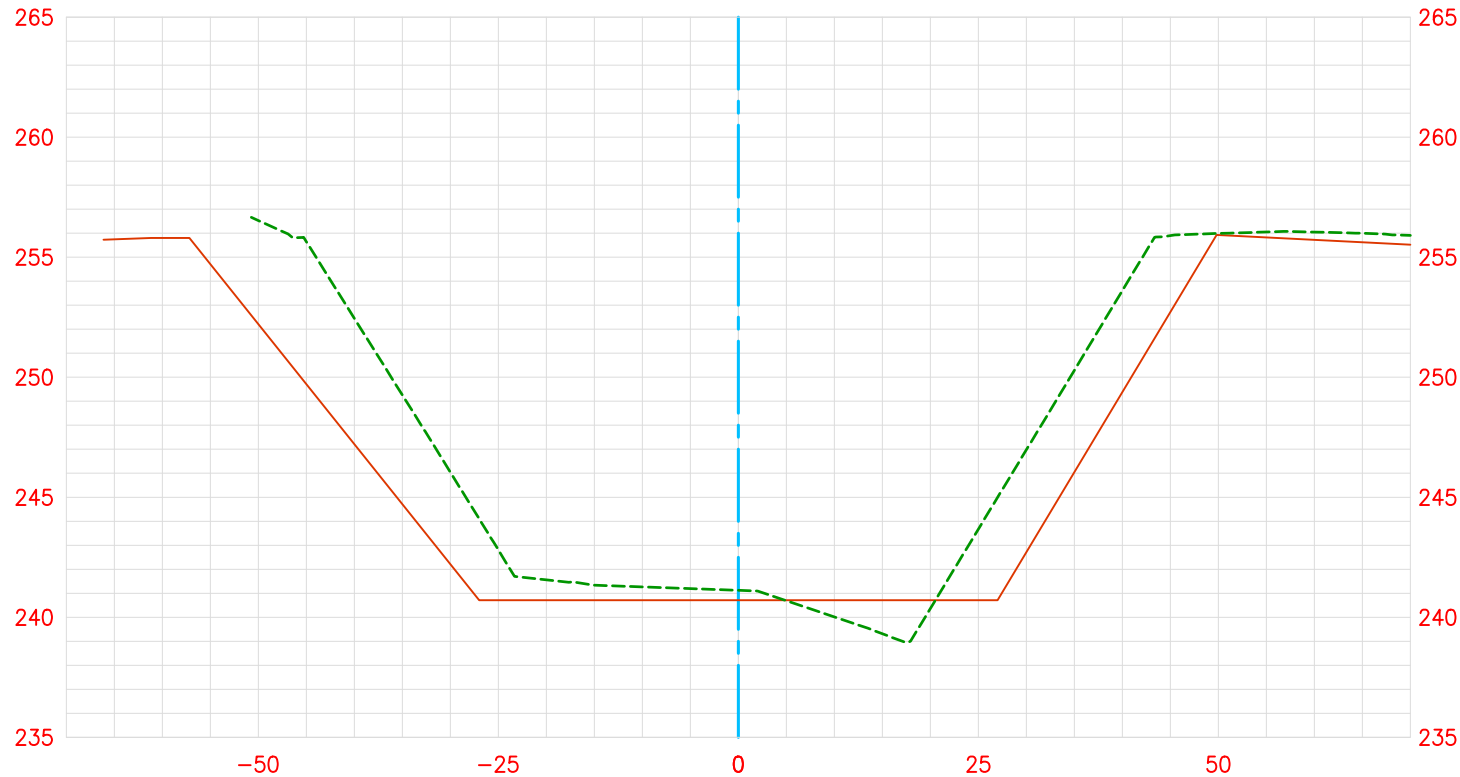
Vert. Scale: 1" = 8'

Hor. Scale: 1" = 20'



OSO CREEK CHANNEL

144+00.00
CL




Date Revised:01/23/2019

2018 Channel Survey

Record As-Built Plan L03-701-5 (Nov 1976)

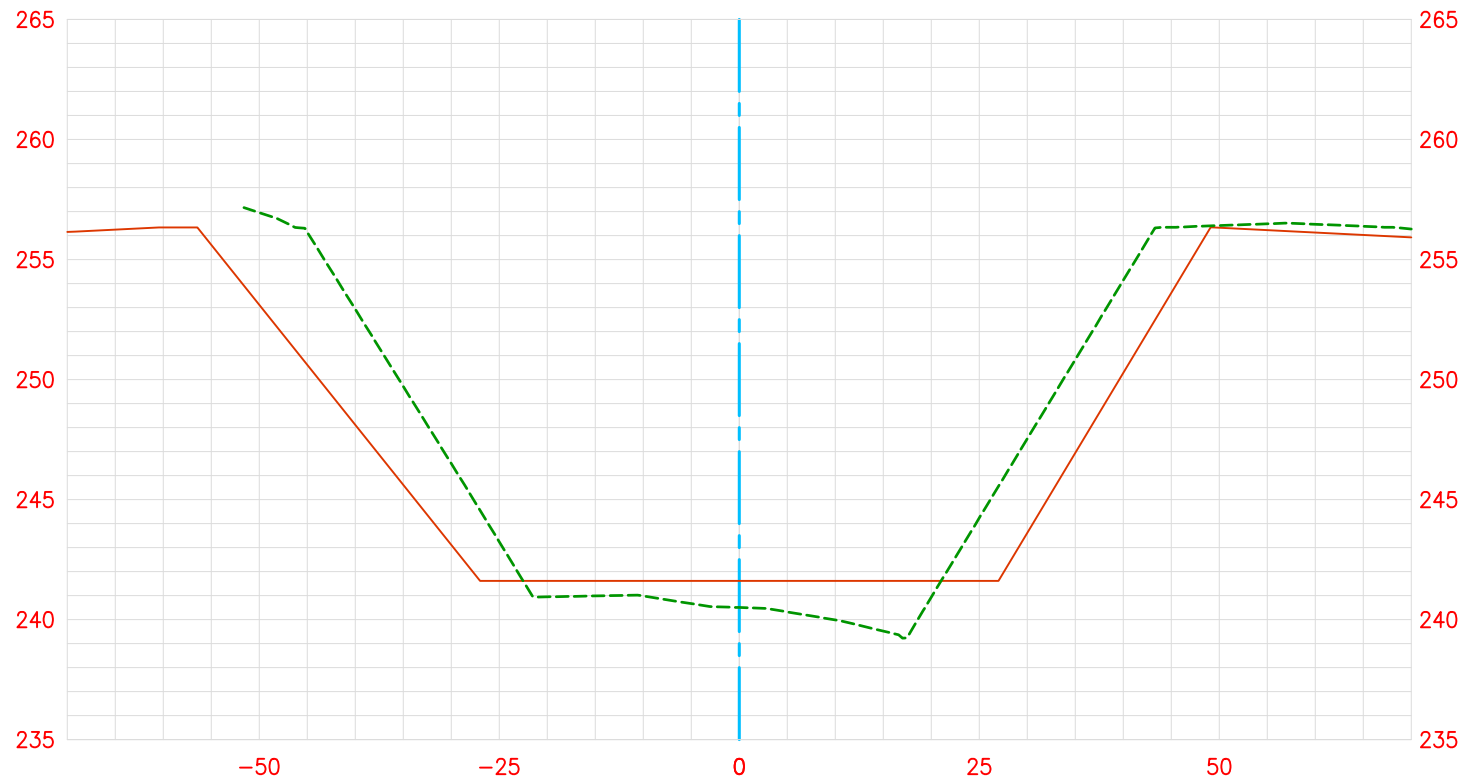
Vert. Scale: 1" = 8'

Hor. Scale: 1" = 20'



OSO CREEK CHANNEL

144+50.00
CL




Date Revised:01/23/2019

2018 Channel Survey

Record As-Built Plan L03-701-5 (Nov 1976)

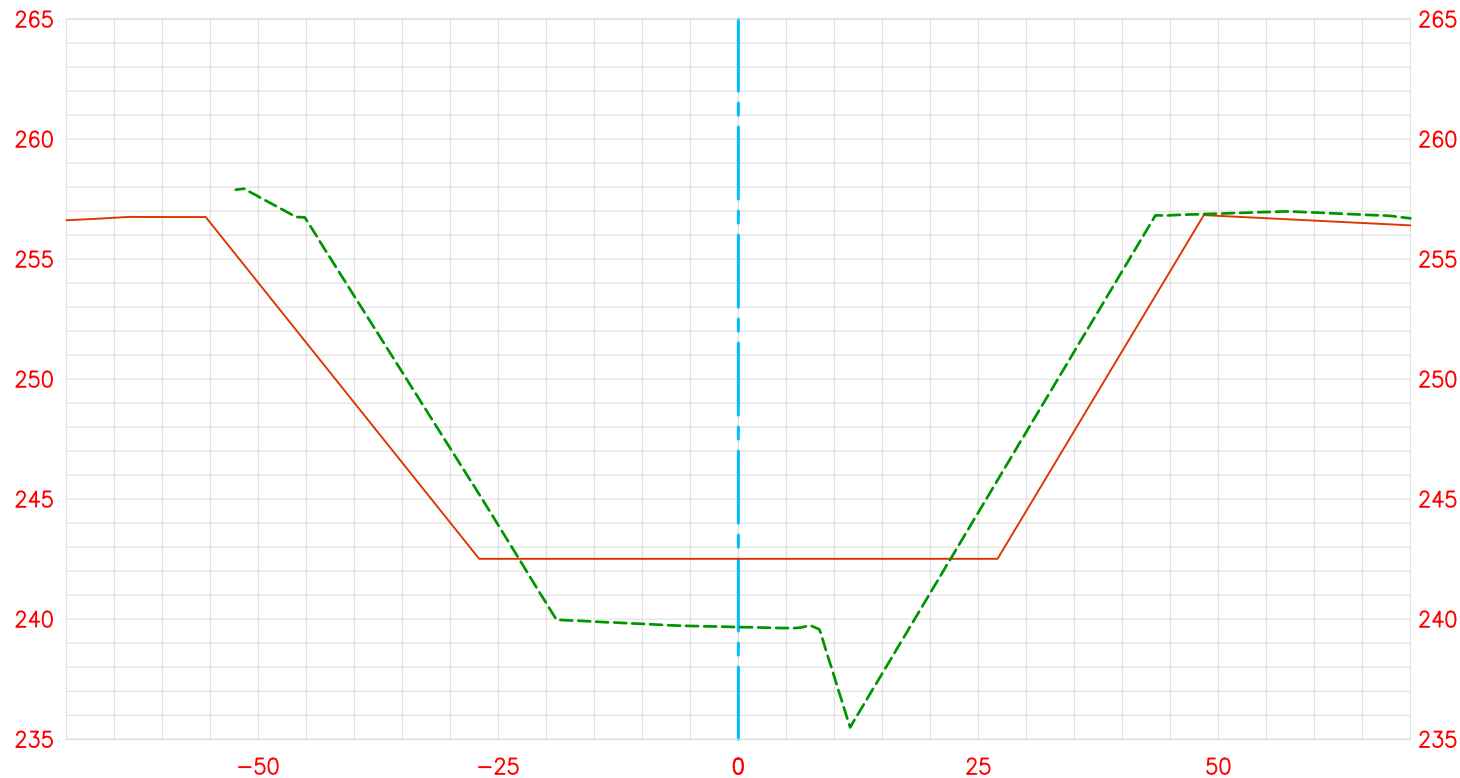
Vert. Scale: 1" = 8'

Hor. Scale: 1" = 20'



OSO CREEK CHANNEL

145+00.00
CL



Date Revised:01/23/2019


2018 Channel Survey

Record As-Built Plan L03-701-5 (Nov 1976)

—————

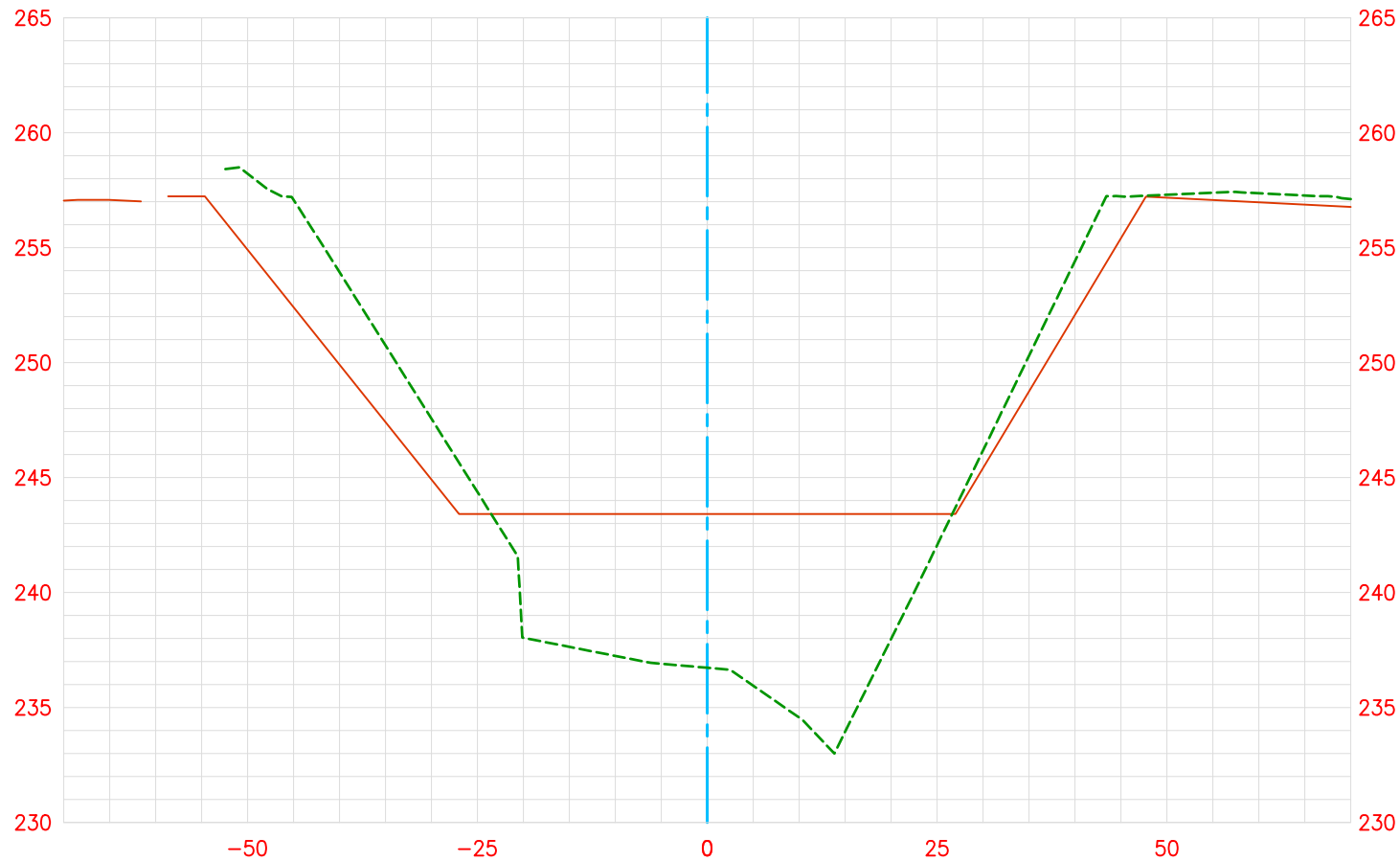
Vert. Scale: 1" = 8'

Hor. Scale: 1" = 20'



OSO CREEK CHANNEL

145+50.00
CL



Date Revised:01/23/2019


2018 Channel Survey

Record As-Built Plan L03-701-5 (Nov 1976)

—————

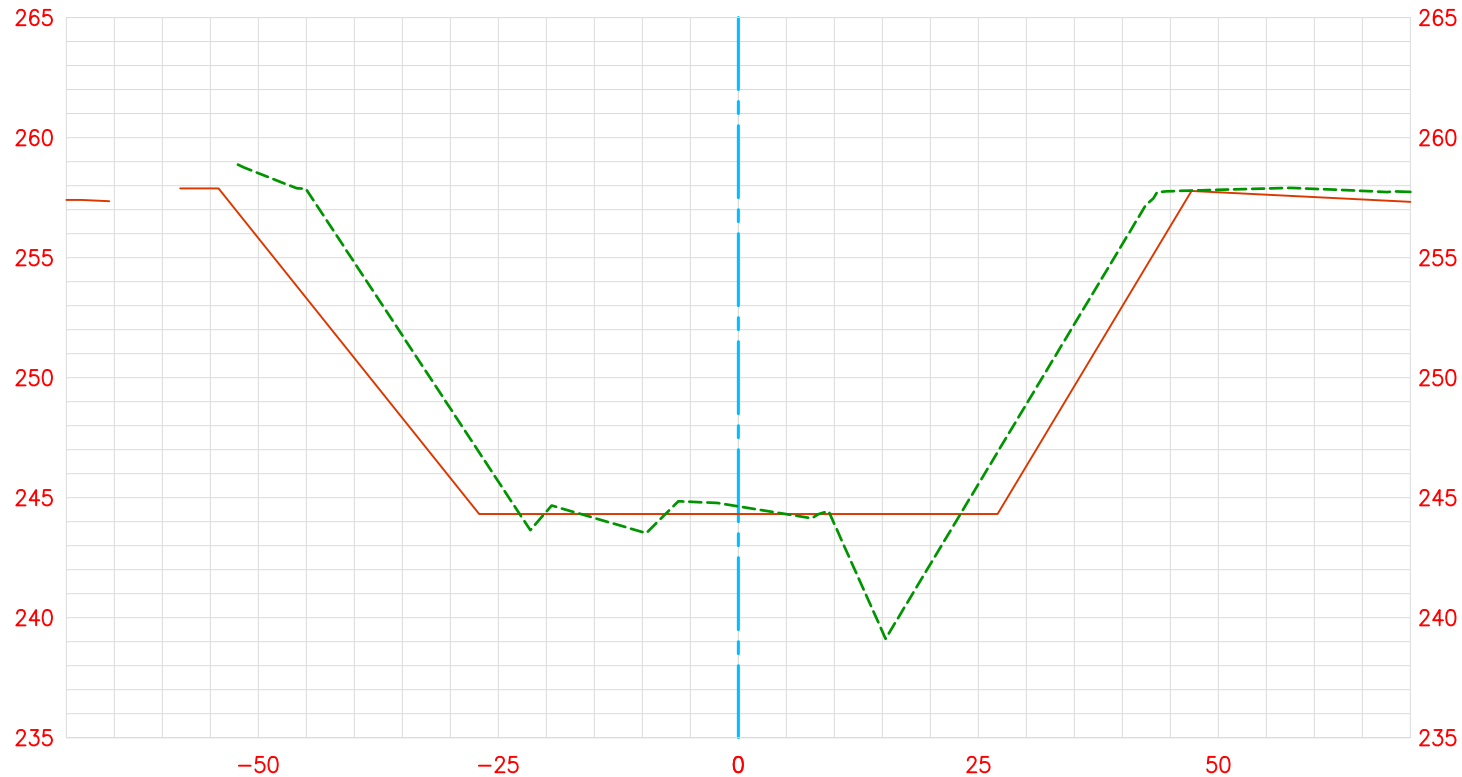
Vert. Scale: 1" = 8'

Hor. Scale: 1" = 20'



OSO CREEK CHANNEL

146+00.00
CL




Date Revised:01/23/2019

2018 Channel Survey

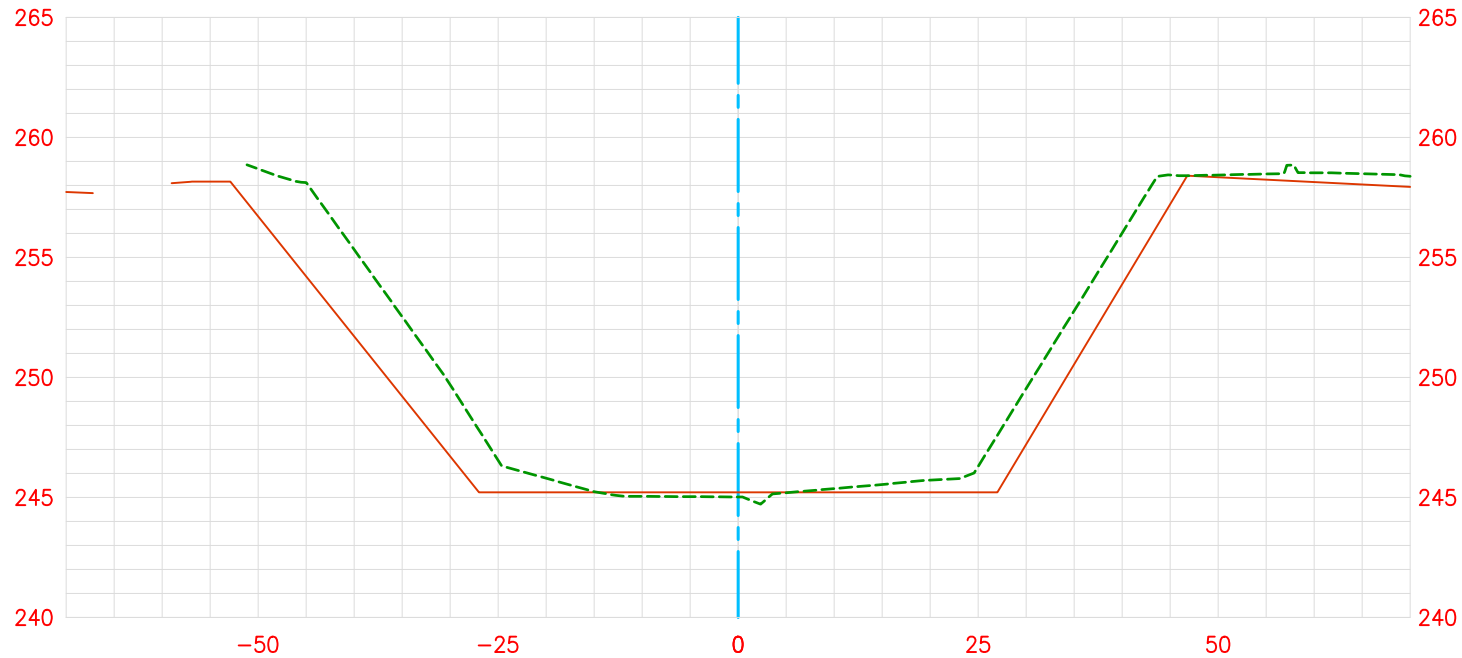
Record As-Built Plan L03-701-5 (Nov 1976)

Vert. Scale: 1" = 8'
Hor. Scale: 1" = 20'



OSO CREEK CHANNEL

146+50.00
CL



Date Revised:01/23/2019


2018 Channel Survey

Record As-Built Plan L03-701-5 (Nov 1976)

—————

Vert. Scale: 1" = 8'

Hor. Scale: 1" = 20'



OSO CREEK CHANNEL

147+00.00
CL




Date Revised:01/23/2019

2018 Channel Survey

Record As-Built Plan L03-701-5 (Nov 1976)

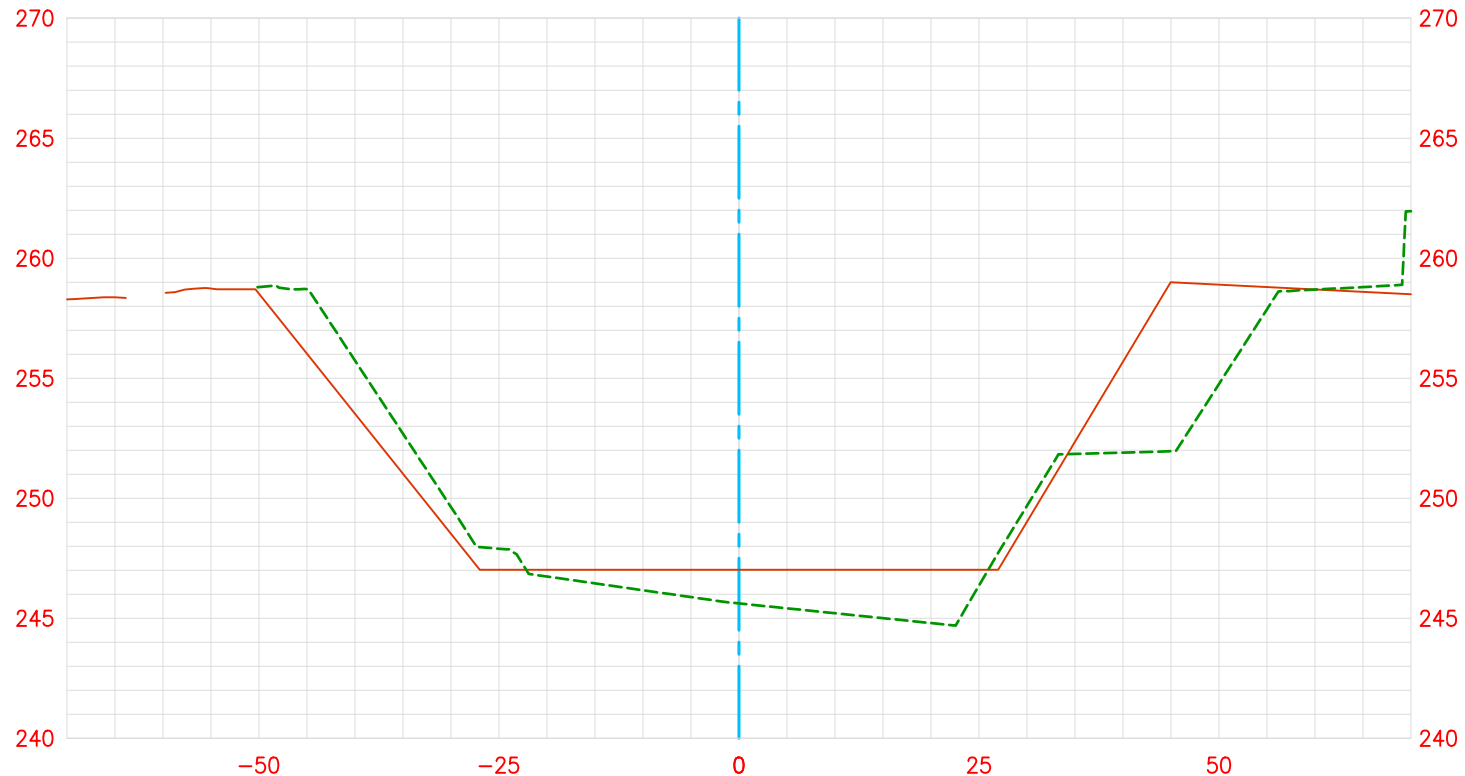
Vert. Scale: 1" = 8'

Hor. Scale: 1" = 20'



OSO CREEK CHANNEL


147+50.00
CL



Date Revised:01/23/2019

2018 Channel Survey

Record As-Built Plan L03-701-5 (Nov 1976)



Vert. Scale: 1" = 8'

Hor. Scale: 1" = 20'



OSO CREEK CHANNEL

148+00.00
CL




Date Revised:01/23/2019

2018 Channel Survey

Record As-Built Plan L03-701-5 (Nov 1976)

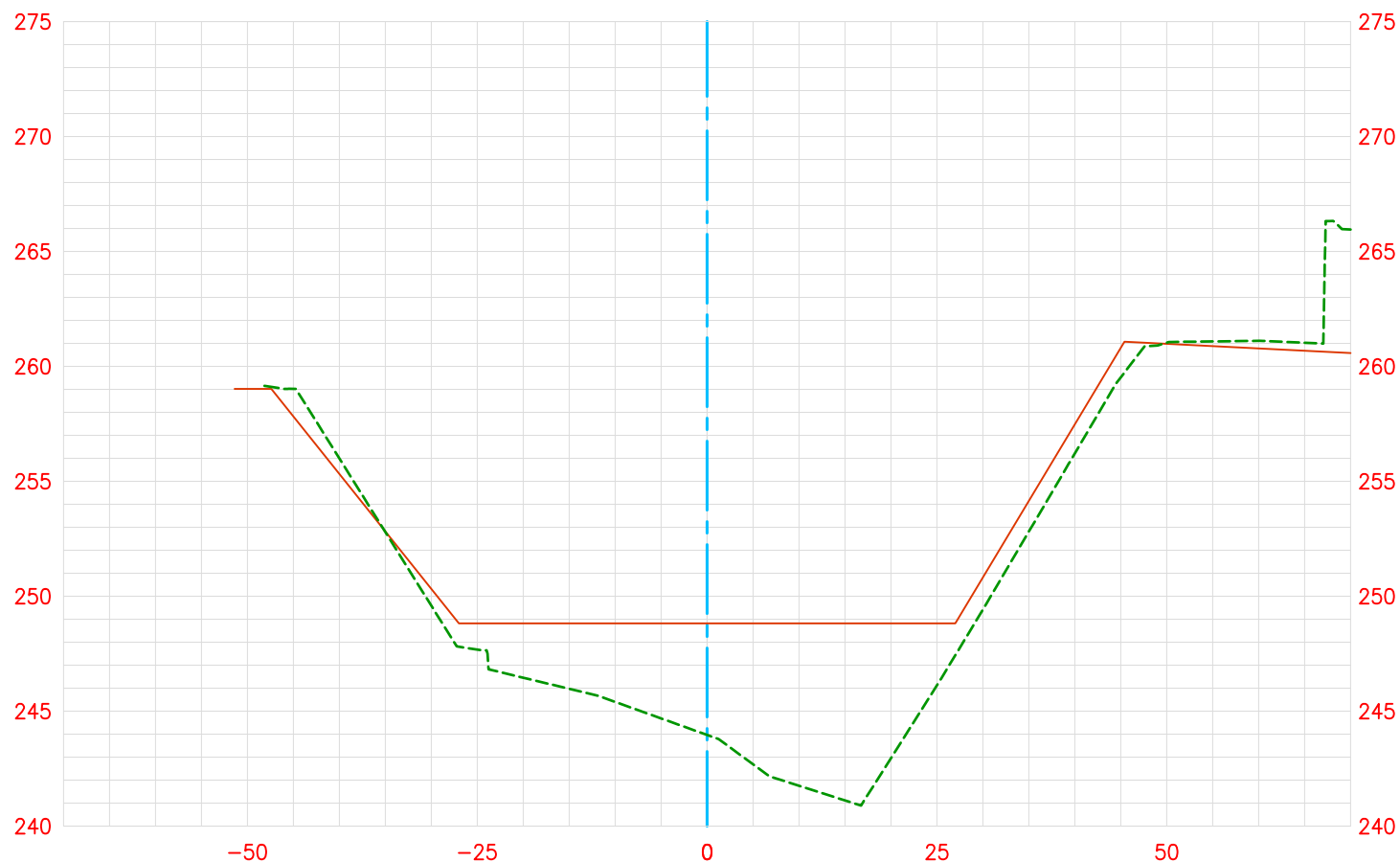
Vert. Scale: 1" = 8'

Hor. Scale: 1" = 20'



OSO CREEK CHANNEL

148+50.00
CL




Date Revised:01/23/2019

2018 Channel Survey

Record As-Built Plan L03-701-5 (Nov 1976)

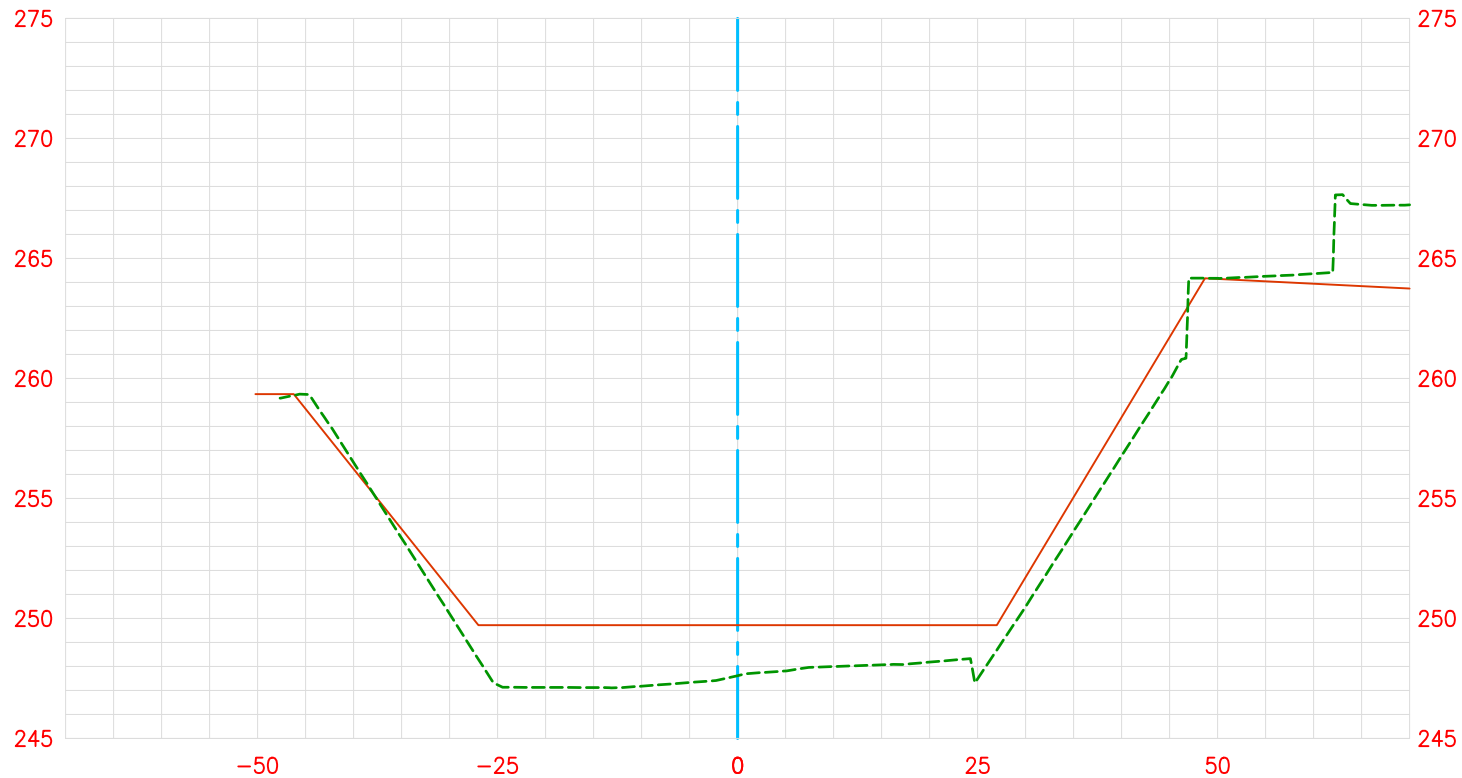
Vert. Scale: 1" = 8'

Hor. Scale: 1" = 20'



OSO CREEK CHANNEL

149+00.00
CL



Date Revised:01/23/2019

2018 Channel Survey

Record As-Built Plan L03-701-5 (Nov 1976)

—————

Vert. Scale: 1" = 8'

Hor. Scale: 1" = 20'