

# CORNER RECORD

BOOK/PAGE 2014-2253B

City of Tustin

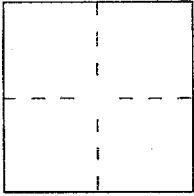
County of Orange, California

Brief Legal Description Intersection of Wellington Avenue and Holt Avenue (Post-Construction)

(Include: Sec., Twp., Rge., and Meridian or Rancho)

## CORNER TYPE

## COORDINATES (Optional)



- ☐ Government Corner ☒ Control  
☐ Meander ☐ Property  
☐ Rancho ☐ Other  
☐ Date of Survey 06/09/14

N. \_\_\_\_\_  
E. \_\_\_\_\_  
Zone \_\_\_\_\_ ☐ NAD27 ☐ NAD83  
NAD 83 Epoch \_\_\_\_\_  
Elev. \_\_\_\_\_  
Vert. Datum: ☐ NGVD29 ☐ NAVD88  
Meas. Units: ☐ Metric ☐ Imperial

Corner — ☐ Left as found ☒ Found and tagged ☐ Established ☐ Reestablished ☐ Rebuilt

Identification and type of corner found: Evidence used to identify or procedure used to establish or reestablish the corner:  
**Found and described on the reverse of this sheet**

A description of the physical condition of the monument as found and as set or reset: \_\_\_\_\_


**SEE PAGE 2**

## SURVEYOR'S STATEMENT

This Corner Record was prepared by me or under my direction in conformance with the

Professional Land Surveyor's Act on 1/26, 2015.

Signed Daniel A. Calvillo L.S. or R.C.E. Number 8294




## COUNTY SURVEYOR'S STATEMENT

This Corner Record was received NOV 25 2014, and examined

and filed FEB 09 2015, 2015.

Signed Craig S. Wehrman, Deputy County Surveyor

L.S. or R.C.E. Number 6131



County Surveyor's Comment \_\_\_\_\_

○ FD. LEAD & TACK PER R1, RESET W/NAIL & TAG STAMPED  
"LS 8294" AFTER CONSTRUCTION

△ FD. C-NAIL ON SURFACE PER R1, RESET W/SPIKE &  
WASHER STAMPED "LS 8294" AFTER CONSTRUCTION

■ FD. NAIL & TAG STAMPED "LS 8294"

[ ] DENOTES RECORD & MEASURED DISTANCE PER R1

R1 REFERENCE PER CR2014-2231A

N.T.S.

