

CORNER RECORD

BOOK/PAGE **2014-2247B**

City of **Tustin**

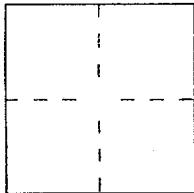
County of **Orange**, California

Brief Legal Description **Intersection of Rainier Drive and Shasta Way (Post-Construction) Tract No. 1605**

(Include: Sec., Twp., Rge., and Meridian or Rancho)

CORNER TYPE

COORDINATES (Optional)



- ☐ Government Corner ☒ Control
☐ Meander ☐ Property
☐ Rancho ☐ Other
☐ Date of Survey **06/09/14**

N. _____
E. _____
Zone _____ ☐ NAD27 ☐ NAD83
NAD 83 Epoch _____
Elev. _____
Vert. Datum: ☐ NGVD29 ☐ NAVD88
Meas. Units: ☐ Metric ☐ Imperial

Corner — ☐ Left as found ☐ Found and tagged ☐ Established ☒ Reestablished ☐ Rebuilt

Identification and type of corner found: Evidence used to identify or procedure used to establish or reestablish the corner:
Found and described on the reverse of this sheet

A description of the physical condition of the monument as found and as set or reset: _____


SEE PAGE 2

SURVEYOR'S STATEMENT

This Corner Record was prepared by me or under my direction in conformance with the

Professional Land Surveyor's Act on **1/26**, 20 **15**.

Signed *Daniel A. Calvillo* L.S. or R.C.E. Number **8294**




COUNTY SURVEYOR'S STATEMENT

This Corner Record was received **NOV 25 2014**, and examined

and filed **FEB 09 2015**, 20 _____.

Signed *Craig S. Wehrman*, Deputy County Surveyor

L.S. or R.C.E. Number **6131**



County Surveyor's Comment _____

△ SET SPIKE & WASHER STAMPED "LS 8294" IN PLACE OF C-NAIL PER R1 AFTER CONSTRUCTION

■ FD. NAIL & TAG STAMPED "LS 8294" PER R1 AFTER CONSTRUCTION

[] DENOTES RECORD & MEASURED DISTANCES PER R1

R1 REFERENCE PER CR2014-2225A

N.T.S.

TRACT NO. 1605 MM 77/31-32

