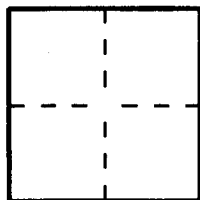


CORNER RECORD

Document Number 2007-26308

City of ORANGE County of ORANGE, California

Brief Legal Description E 1/4 LARKSTONE ORT MALENA DR



CORNER TYPE

Government Corner ☐ Control ☒
 Meander ☐ Property ☐
 Rancho ☐ Other ☐

Date of Survey 9-25-07

COORDINATES (Optional)

N. _____
 E. _____
 Zone _____ NAD27 ☐ NAD83 ☐
 NAD83 Epoch _____
 Elevation _____
 Vertical Datum: NGVD29 ☐ NAVD88 ☐
 Units: Metric ☐ Imperial ☐ U.S. Survey ☒

Corner — Left as found ☒ Found and tagged ☐ Established ☐ Reestablished ☐ Rebuilt ☒

Identification and type of corner found; Evidence used to identify or procedure used to establish or reestablish the corner:


FO XSTG TIES PER CR 2007-19514.

A description of the physical condition of the monument as found and as set or reset: SET S.W. LS 7707
PER TIES

SURVEYOR'S STATEMENT

This Corner Record was prepared by me or under my direction in conformance with the Professional Land Surveyors' Act on 10-19-07

Signed Walter F. Lundin P.L.S. or R.C.E. No. 7707




COUNTY SURVEYOR'S STATEMENT

This Corner Record was received OCT 22 2007
 examined and filed DEC 07 2007

Signed J. C. Hornecker (P.L.S.) or R.C.E. No. 7212

Title DEPUTY COUNTY SURVEYOR

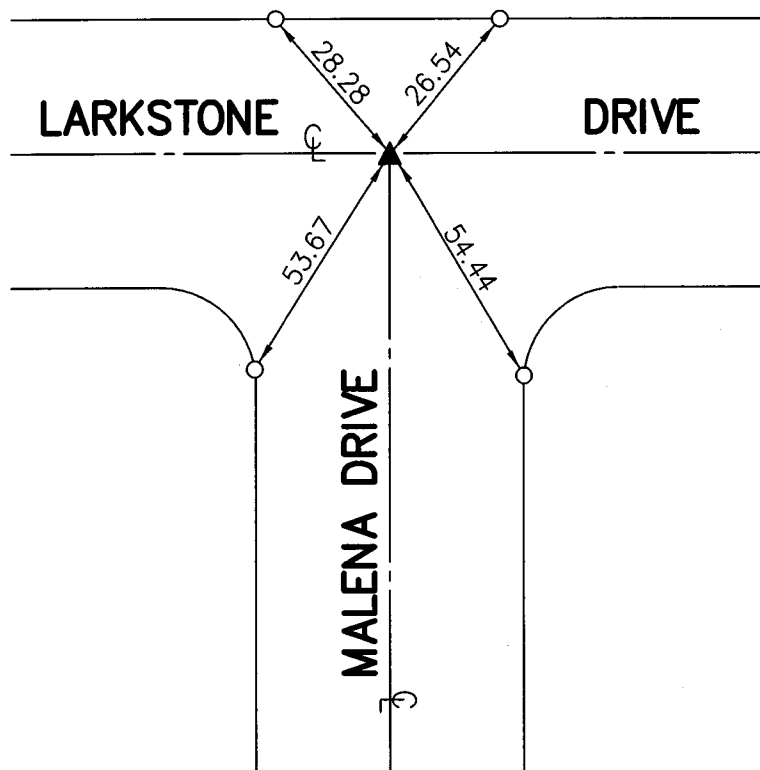


County Surveyor's Comment _____



NTS

- ▲ SET S&W LS 7707 PER CR 2007-1951A
- FD L&TK IN T.C. PER CR 2007-1951A



NOTE: THESE TIES ARE FOR THE PURPOSES OF PERPETUATING THE FOUND MONUMENTATION. NO CLAIM IS MADE TO THE RELATIONSHIP OF THE POINTS OR LINES SHOWN HEREON TO THE TRUE BOUNDARY LOCATIONS.