

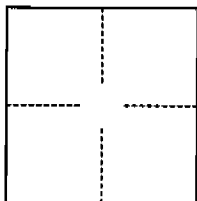
CORNER RECORD

BLOCK : 5158 MODULE : 70, 71, 80, & 81 WM 440

Document Number 2000 - 327

City of UNINCORPORATED County of ORANGE, California

Brief Legal Description CENTERLINE TIE NOTES FOR TRACT 15582, MM 771/19-22



CORNER TYPE

Government Corner ☐ Control ☐
 Meander ☐ Property ☒
 Rancho ☐ Other ☐ Zone ☐
 Date of Survey MAY 23, 2000

COORDINATES (Optional)

N. _____
 E. _____
 Datum _____
 Elev. _____

Corner — Left as found ☐ Found and tagged ☐ Established ☒ Reestablished ☐ Rebuilt ☐


Identification and type of corner found: Evidence used to identify or procedure used to establish or reestablish the corner:
INDEX MAP OF TRACT 15582

A description of the physical condition of the monument as found and as set or reset: _____

SURVEYOR'S STATEMENT

This Corner Record was prepared by me or under my direction in conformance with the
 Land Surveyors' Act on MAY 23, 2000.


Signed Tom R. McGantock R.C.E. Number 23956



COUNTY SURVEYOR'S STATEMENT

This Corner Record was received 7/3 2000 and examined
 and filed July 5th, 2000.

Signed Robert Jelinek Title DEPUTY COUNTY SURVEYOR



County Surveyor's Comment See CR 2000 - 328 thru 333
for continuation of this tract,

MONUMENT NOTES

- SET SPIKE & WASHER
STAMPED R.C.E. 23956,
UNLESS OTHERWISE NOTED.

ALL TIE POINTS ARE LEAD &
TACK TAGGED R.C.E. 23956
IN TOP OF CURB.

