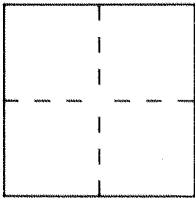


CORNER RECORD

Document Number 2001-929

City of Unincorporated Territory County of Orange, California

Brief Legal Description Tract No. 15630, M.M. 785/10-16 (Ash Hollow Trail)



CORNER TYPE

Government Corner ☐ Control ☒
Meander ☐ Property ☐
Rancho ☐ Other ☐
Date of Survey 5/2001

COORDINATES (Optional)

N. _____
E. _____
Zone _____ Datum _____
Elev. _____

Corner — Left as found ☐ Found and tagged ☐ Established ☒ Reestablished ☐ Rebuilt ☐

Identification and type of corner found: Evidence used to identify or procedure used to establish or reestablish the corner:

A description of the physical condition of the monument as found and as set or reset: _____

See Sketch - sheet 2

SURVEYOR'S STATEMENT

This Corner Record was prepared by me or under my direction in conformance with the Land Surveyors' Act on April 19, 2001


Signed Robert N. Mack L.S. or R.C.E. Number 5314



COUNTY SURVEYOR'S STATEMENT

This Corner Record was received MAY 11 2001 and examined

and filed June 5th
Signed Robert Jelinek Title DEPUTY COUNTY SURVEYOR




County Surveyor's Comment _____

LEGEND:

- INDICATES SET SPIKE AND WASHER STAMPED L.S. 5314 EXCEPT AS NOTED
- INDICATES SET LEAD AND TAG STAMPED L.S. 5314

TRACT NO. 15630
M.M. 785/10-16



SCALE: 1" = 20'

SET 1" IP & TAG
STAMPED L.S. 5314

HALF MOON TRAIL

N 10°34'55" E 132.63'

ASH HOLLOW TRAIL

1448

1449

1447

1446