

# CORNER RECORD

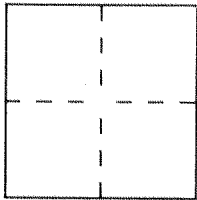
Document Number 2001-925

City of Unincorporated Territory

County of Orange, California

Brief Legal Description Tract No. 15630, M.M. 785/10-16

(Iron Horse Trail)



## CORNER TYPE

Government Corner ☐ Control ☒  
Meander ☐ Property ☐  
Rancho ☐ Other ☐  
Date of Survey 5/2001

## COORDINATES (Optional)

N. \_\_\_\_\_  
E. \_\_\_\_\_  
Zone \_\_\_\_\_ Datum \_\_\_\_\_  
Elev. \_\_\_\_\_

Corner — Left as found ☐ Found and tagged ☐ Established ☒ Reestablished ☐ Rebuilt ☐

Identification and type of corner found: Evidence used to identify or procedure used to establish or reestablish the corner:


A description of the physical condition of the monument as found and as set or reset: \_\_\_\_\_

See Sketch - sheet 2

## SURVEYOR'S STATEMENT

This Corner Record was prepared by me or under my direction in conformance with the Land Surveyors' Act on April 19, 2001

Signed Robert N. Min Mack L.S. or R.C.E. Number 5314




## COUNTY SURVEYOR'S STATEMENT

This Corner Record was received MAY 11 2001 and examined

and filed June 5th 2001

Signed Robert Jelinek Title DEPUTY COUNTY SURVEYOR



County Surveyor's Comment \_\_\_\_\_

