

CORNER RECORD

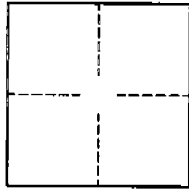
Document Number 2001-1452

City of THE UNINCORPORATED TERRITORY

County of ORANGE

California

Brief Legal Description TRACT NO. 15629, M.M. 787/43-46



CORNER TYPE

Government corner ☐ Control ☒
Meander ☐ Property ☐
Rancho ☐ Other ☐
Date of Survey SEP. 30, 2001

COORDINATES (OPTIONAL)

N.
E.
Zone NAD27 ☐ NAD83 ☐
NAD83 Epoch
Elev.
Vert. Datum: ☐ NGVD29 ☐ NAVD88 ☐
Meas. Units: ☐ Metric ☐ Imperial ☐

Corner— Left as found ☐ Found and tagged ☐ Established ☒ Reestablished ☐ Rebuilt ☐

Identification and type of corner found: Evidence used to identify or procedure used to establish or reestablish the corner:

SEE PAGE 2

A description of the physical condition of the monument as found and as set or reset:

SEE PAGE 2

SURVEYOR'S STATEMENT

This Corner Record was prepared by me or under my direction in conformance with the Land Surveyors' Act on

Signed [Signature] P.L.S. or R.C.E. Number 28946

COUNTY SURVEYOR'S STATEMENT



This Corner Record was received OCT 16 2001

and examined and filed November 14th 2001

Signed [Signature] P.L.S. or R.C.E. Number 6803

Title DEPUTY COUNTY SURVEYOR

County Surveyor's Comment



CENTERLINE TIES FOR:
TRACT NO. 15629
 IN THE UNINCORPORATED TERRITORY OF THE
 COUNTY OF ORANGE, STATE OF CALIFORNIA

SEE CORNER RECORD 2001-1454

WALDEN STREET

SCALE: 1"=40'

966

1" IRON PIPE TAGGED
 "RCE 28946"

964

963

965

BRAMFORD STREET

TRACT BOUNDARY

■ ALL TIES ARE LEAD AND TAGS "RCE 28946"
 SET IN TOP OF CURB.

▲ ALL CENTERLINE MONUMENTS ARE PUNCHED
 SPIKES WITH WASHER STAMPED "RCE 28946",
 UNLESS OTHERWISE NOTED.