


CORNER RECORD

Document Number 2001-291City of UNINCORPORATED TERRITORYCounty of ORANGE

California

Brief Legal Description TRACT 15628, M.M 786/23-26& DAWN WOOD

CORNER TYPE

Government corner ☐ Control ☐
Meander ☐ Property ☐
Rancho ☐ Other ☒
Date of Survey DEC. 2000

COORDINATES (OPTIONAL)

N. _____
E. _____
Zone _____ NAD27 ☐ NAD83 ☐
NAD83 Epoch _____
Elev. _____
Vert. Datum: ☐ NGVD29 ☐ NAVD88 ☐
Meas. Units: ☐ Metric ☐ Imperial ☐

Corner- Left as found ☐ Found and tagged ☐ Established ☒ Reestablished ☐ Rebuilt ☐

Identification and type of corner found: Evidence used to identify or procedure used to establish or reestablish the corner:
SET CENTERLINE MONUMENTS AND TIES FOR TRACT 15628

A description of the physical condition of the monument as found and as set or reset: _____
SEE PAGE 2 OF 2

SURVEYOR'S STATEMENT

This Corner Record was prepared by me or under my direction in conformance with
the Land Surveyors' Act on 11/18/01

Signed [Signature] P.L.S. or R.C.E. Number 28946

COUNTY SURVEYOR'S STATEMENT



This Corner Record was received JAN 22 2001

and examined and filed March 14th 2001

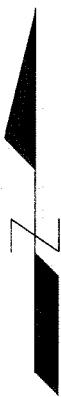
Signed Robert Jelinek P.L.S. or R.C.E. Number 6803
DEPUTY COUNTY SURVEYOR

Title _____

County Surveyor's Comment _____



CENTERLINE TIES FOR:
TRACT NO. 15628
 IN THE UNINCORPORATED TERRITORY OF THE
 COUNTY OF ORANGE, STATE OF CALIFORNIA



SCALE: 1"=40'

SEE CORNER RECORD
 2001-292

DAWNWOOD

936

937

■ ALL TIES ARE LEAD AND TAGS "RCE 28946"
 SET IN TOP OF CURB.

▲ ALL CENTERLINE MONUMENTS ARE PUNCHED
 SPIKES WITH WASHER STAMPED "RCE 28946",
 UNLESS OTHERWISE NOTED.

1" IRON PIPE TAGED
 "R.C.E. 28946"

TRACT BOUNDARY