


CORNER RECORD

Document Number 2001-294City of UNINCORPORATED TERRITORY County of ORANGE, CaliforniaBrief Legal Description TRACT 15628, M.M 786/23-264 DAWNWOOD 4 WHISPER CIRCLE

CORNER TYPE

Government corner ☐ Control ☐
Meander ☐ Property ☐
Rancho ☐ Other ☒
Date of Survey DEC. 2000

COORDINATES (OPTIONAL)

N. _____
E. _____
Zone _____ NAD27 ☐ NAD83 ☐
NAD83 Epoch _____
Elev. _____
Vert. Datum: ☐ NGVD29 ☐ NAVD88 ☐
Meas. Units: ☐ Metric ☐ Imperial ☐

Corner- Left as found ☐ Found and tagged ☐ Established ☒ Reestablished ☐ Rebuilt ☐Identification and type of corner found: Evidence used to identify or procedure used to establish or reestablish the corner:
SET CENTERLINE MONUMENTS AND TIES FOR TRACT 15628A description of the physical condition of the monument as found and as set or reset: _____
SEE PAGE 2 OF 2



SURVEYOR'S STATEMENT

This Corner Record was prepared by me or under my direction in conformance with
the Land Surveyors' Act on 1/18/01Signed [Signature] P.L.S. or R.C.E. Number 28946

COUNTY SURVEYOR'S STATEMENT

This Corner Record was received JAN 22 2001and examined and filed March 14th 2001Signed [Signature] P.L.S. or R.C.E. Number 6803Title DEPUTY COUNTY SURVEYOR

County Surveyor's Comment _____



CENTERLINE TIES FOR:
TRACT NO. 15628
 IN THE UNINCORPORATED TERRITORY OF THE
 COUNTY OF ORANGE, STATE OF CALIFORNIA

SEE CORNER RECORD

2001-292

DAWNWOOD

932

SCALE: 1"=40'

929

WHISPER CIRCLE

928

930

931

1" IRON PIPE TAGGED
 "R.C.E. 28946"

TRACT BOUNDARY

SEE CORNER RECORD

2001-293

■ ALL TIES ARE LEAD AND TAGS "RCE 28946"
 SET IN TOP OF CURB.

▲ ALL CENTERLINE MONUMENTS ARE PUNCHED
 SPIKES WITH WASHER STAMPED "RCE 28946",
 UNLESS OTHERWISE NOTED.