

NOTES

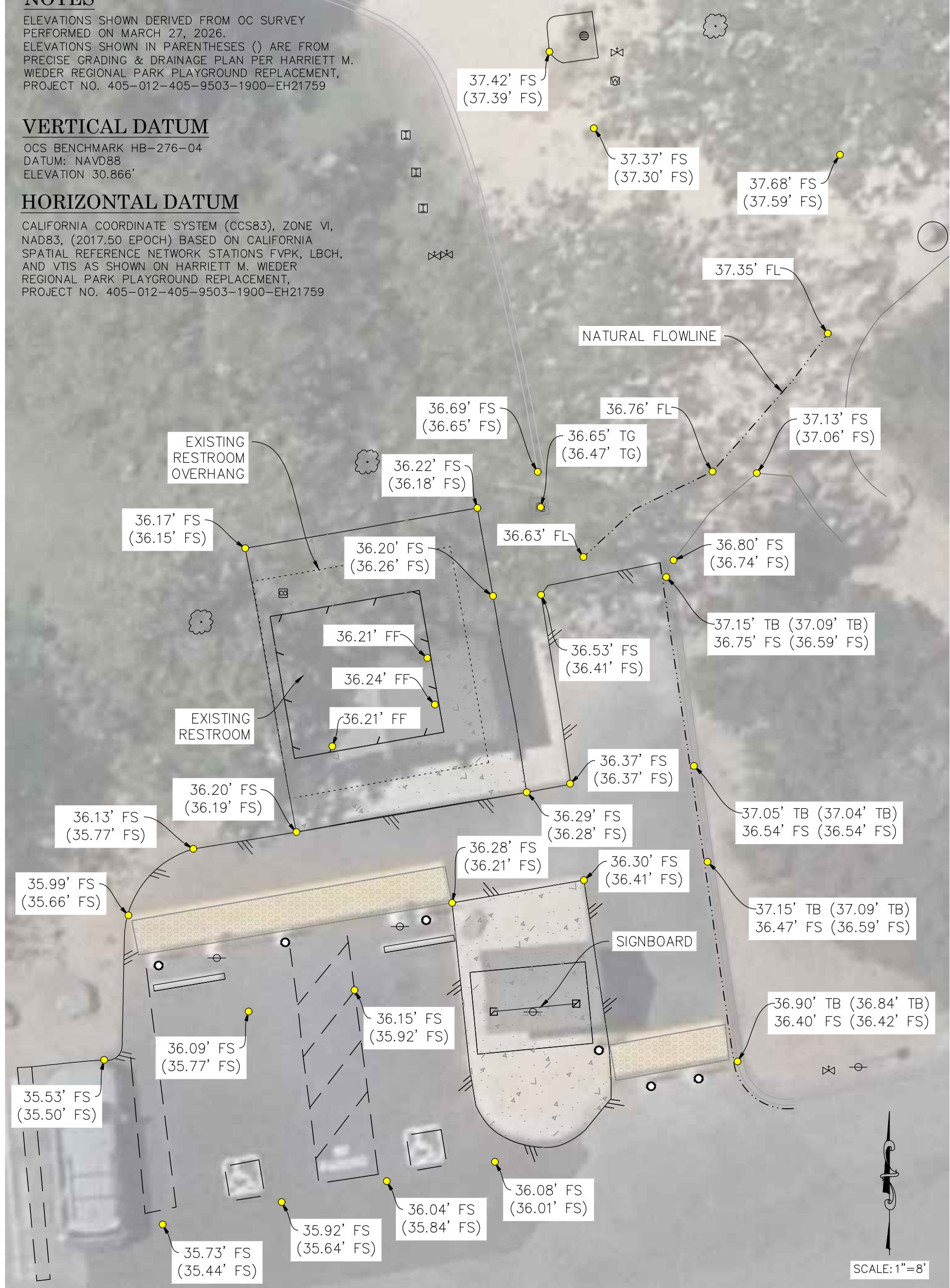
ELEVATIONS SHOWN DERIVED FROM OC SURVEY PERFORMED ON MARCH 27, 2026.
 ELEVATIONS SHOWN IN PARENTHESES () ARE FROM PRECISE GRADING & DRAINAGE PLAN PER HARRIETT M. WIEDER REGIONAL PARK PLAYGROUND REPLACEMENT, PROJECT NO. 405-012-405-9503-1900-EH21759

VERTICAL DATUM

OCS BENCHMARK HB-276-04
 DATUM: NAVD88
 ELEVATION 30.866'

HORIZONTAL DATUM

CALIFORNIA COORDINATE SYSTEM (CCS83), ZONE VI, NAD83, (2017.50 EPOCH) BASED ON CALIFORNIA SPATIAL REFERENCE NETWORK STATIONS FVPK, LBCH, AND VTIS AS SHOWN ON HARRIETT M. WIEDER REGIONAL PARK PLAYGROUND REPLACEMENT, PROJECT NO. 405-012-405-9503-1900-EH21759




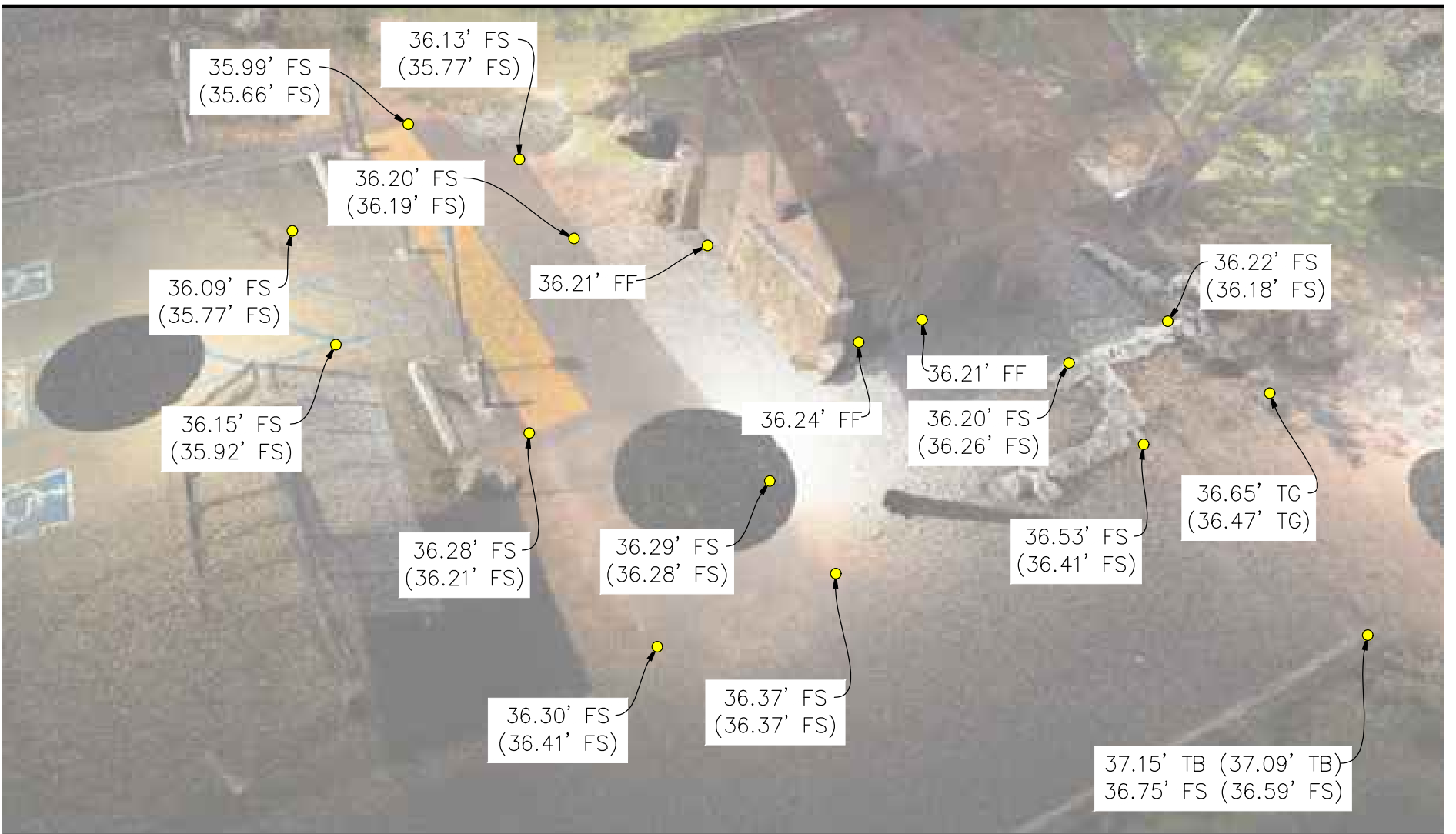
U.S. Survey Foot
 OC Public Works
 OC Survey/Field Services
 Boundary Analysis & Mapping

GRADE VERIFICATION
 VERIFY EXISTING GRADES AND SURFACE ELEVATIONS WITH CIVIL SITE PLANS FROM HARRIETT M. WIEDER REGIONAL PARK PLAYGROUND REPLACEMENT PROJECT

COUNTY OF ORANGE OC PUBLIC WORKS/OC SURVEY/FIELD SERVICES	
HARRIETT WIEDER REGIONAL PARK	
DATE:	03/31/2026
DRAWN BY:	J. MORENO, PLS
CHECKED BY:	J. SCHAFFER
W.O. # EH21759	FILE NO.2526PW-FAC0002



POINT CLOUD PERSPECTIVE



GRADE VERIFICATION

VERIFY EXISTING GRADES AND SURFACE ELEVATIONS WITH CIVIL SITE PLANS FROM HARRIETT M. WIEDER REGIONAL PARK PLAYGROUND REPLACEMENT PROJECT

COUNTY OF ORANGE
OC PUBLIC WORKS/OC SURVEY/FIELD SERVICES

HARRIETT WIEDER REGIONAL PARK

DATE:	03/31/2026
DRAWN BY:	J. MORENO, PLS
CHECKED BY:	J. SCHAFFER
W.O. # EH21759	FILE NO.2526PW-FAC0002

