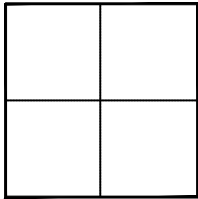


CORNER RECORD

Agency Index _____



Document Number 2020-0268City of UNINCORPORATED TERRITORYCounty of ORANGE, CaliforniaBrief Legal Description +/-104 FT N'LY OF ACRE PLACE AT AN APPARENT BC. ANOTHER +/- 125
FT S'LY OF ACRE PLACE AT AN APPARENT EC.**CORNER TYPE**Government Corner ☐ Control ☐
Meander ☐ Property ☐
Rancho ☐ Other ☒Date of Survey FEBRUARY 26, 2020**COORDINATES (Optional)**N. _____ E. _____
Elevation _____
Units Metric ☐ U.S. Survey Foot ☒
Horizontal Datum _____
Zone _____ Epoch Date _____
Vertical Datum _____☐ Complies with Public Resources Code §§8801-8819
☐ Complies with Public Resources Code §§8890-8902PLS Act Ref: ☐ 8765(d) ☒ 8771 ☐ 8773 ☐ Other: _____Corner/
Monument: ☐ Left as found ☐ Established ☐ Rebuilt ☐ Pre-Construction
☐ Found and tagged ☒ Reestablished ☐ Referenced ☒ Post-Construction

Narrative of corner identified and monument as found, set, reset, replaced, or removed:

☒ See sheet #2 for description (s):**NOTES:**

THE PURPOSE OF THIS RECORD IS TO DOCUMENT THE PERPETUATION OF FOUND MONUMENT(S) PURSUANT TO THE PLS ACT SECTION 8771. NO CLAIM IS MADE AS TO THE RELATIONSHIP OF THE POINTS SHOWN HEREON TO TRUE BOUNDARY LOCATIONS. BEARINGS SHOWN ON PAGE 2 ARE ASSUMED AND ARE DISPLAYED FOR ANGULAR RELATIONSHIP ONLY. RIGHT OF WAY, PARCEL LINES & LOT INFO SHOWN ARE FOR GRAPHICAL REPRESENTATION ONLY.

MEASURED DISTANCES SHOWN HEREON ARE GRID DISTANCES. TO OBTAIN A GROUND DISTANCE, MULTIPLY A GRID DISTANCE BY 1.00002793. RECORD DISTANCES SHOWN HEREON ARE AS THEY APPEAR ON THE DOCUMENT OF RECORD. DISTANCES MAY BE EITHER GRID OR GROUND, AS PER SAID RECORD.

SURVEYOR'S STATEMENTThis Corner Record was prepared by me or under my direction in conformance with
the Professional Land Surveyors' Act on May 12, 2020Signed  (P.L.S.) or R.C.E. No. 8036**COUNTY SURVEYOR'S STATEMENT**This Corner Record was received APRIL 2, 2020and examined and filed APRIL 20, 2020Signed  P.L.S. or R.C.E. No. 6617Title COUNTY SURVEYOR

County Surveyor's Comment _____

POST-CONSTRUCTION C.R.

LEGEND:

- — — REFERENCE LINE 1 MEASUREMENT BETWEEN MONUMENTS
 - - - REFERENCE LINE 2 APPARENT CL
 - - - REFERENCE LINE 3 TIE LINES
 - - - REFERENCE LINE 4 EDGE OF PVMT
 SFN SEARCHED, FOUND NOTHING
 OCS ORANGE COUNTY SURVEYOR
 SS STAINLESS STEEL

RECORD REFERENCES:

R1 CORNER RECORD 2018-2592

R2 CORNER RECORD 2007-1862

MONUMENT NOTES

- SET PUN SPK & 1-1/2" SS WSHR STMPD "OCS", FLUSH IN AC, PER TIES SHOWN HEREON
 ■ FD PUN SPK & 1-1/2" BR WSHR STMPD "OCS" PER R2, FLUSH IN AC
 ● FD 1" IP & 3/4" BR TAG STMPD "OCS TIE", PER R1 DOWN 0.4' IN DIRT
 ▲ FOUND LEAD, TACK, 3/4" BR TAG STMPD "OCS TIE", PER R1 FLUSH IN CONC.
 ☒ SEARCHED FOUND NOTHING

LINE TABLE

LINE #	MEASURED BEARING	RECORD BEARING	MEASURED DISTANCE	RECORD DISTANCE
L1	N50°31'52"E	N50°31'52"E	29.74'	29.74
L2	N49°56'46"W	N49°56'46"W	30.60'	30.60
L3	N34°19'53"E	N34°19'53"E	34.50'	34.50
L4	N62°03'19"W	N62°03'19"W	22.51'	22.51
L5	N69°57'46"W	N69°57'46"W	25.19'	25.19
L6	N32°16'46"W	N32°16'46"W	27.67'	27.67
L7	N79°51'58"W	N79°51'58"W	19.44'	19.44
L8	N08°22'08"W	N08°22'08"W	26.08'	26.08
L9	N15°38'57"E	N15°38'57"E	245.01'	245.01
L10	N08°28'33"W	N08°28'33"W	507.56'	507.56

NTS

