RECORD OF SURVEY
ORANGE COUNTY, CALIFORNIA

ENGINEER'S CERTIFICATE
THIS MAP CORRECTLY REPRESENTS A SURVEY MADE BY ME OR UNDER MY DIRECTION IN CONFORMANCE WITH THE REQUIREMENTS OF CHAPTER 15 DIVISION 3 OF THE BUSINESS AND PROFESSIONS CODE AT THE REQUEST OF AS NOTED BELOW IN MAY 1959.

HENRY JONES R.C.E. 4484

COUNTY SURVEYOR'S CERTIFICATE
THIS MAP HAS BEEN EXAMINED FOR CONFORMANCE WITH THE REQUIREMENTS OF CHAPTER 15 DIVISION 3 OF THE BUSINESS AND PROFESSIONS CODE, THIS 12 DAY OF Aug 1959.

DEPUTY COUNTY SURVEYOR

RST 557

SURVEYED AT THE REQUEST OF MR. JOHN BACKMAN
IN THE CITY OF SANTA ANA

DESCRIPTION: THE WEST 90 FEET OF THE EAST 180 FEET OF THE SOUTH 145 FEET OF BLOCK "A", SOUTH SANTA ANA TRACT, BK. 5 - PG. 43 M.M. RECORDS OF ORANGE COUNTY.

BASIS OF BEARING: THE CENTERLINE OF FLORA STREET BEING S.89°58'42"E. AS PER TRACT NO. 1575 M.M. 56-37, RECORDS OF ORANGE COUNTY

SCALE: 1" = 40'

O INDICATES SET 1" I.P. TAGGED R.C.E. 4484

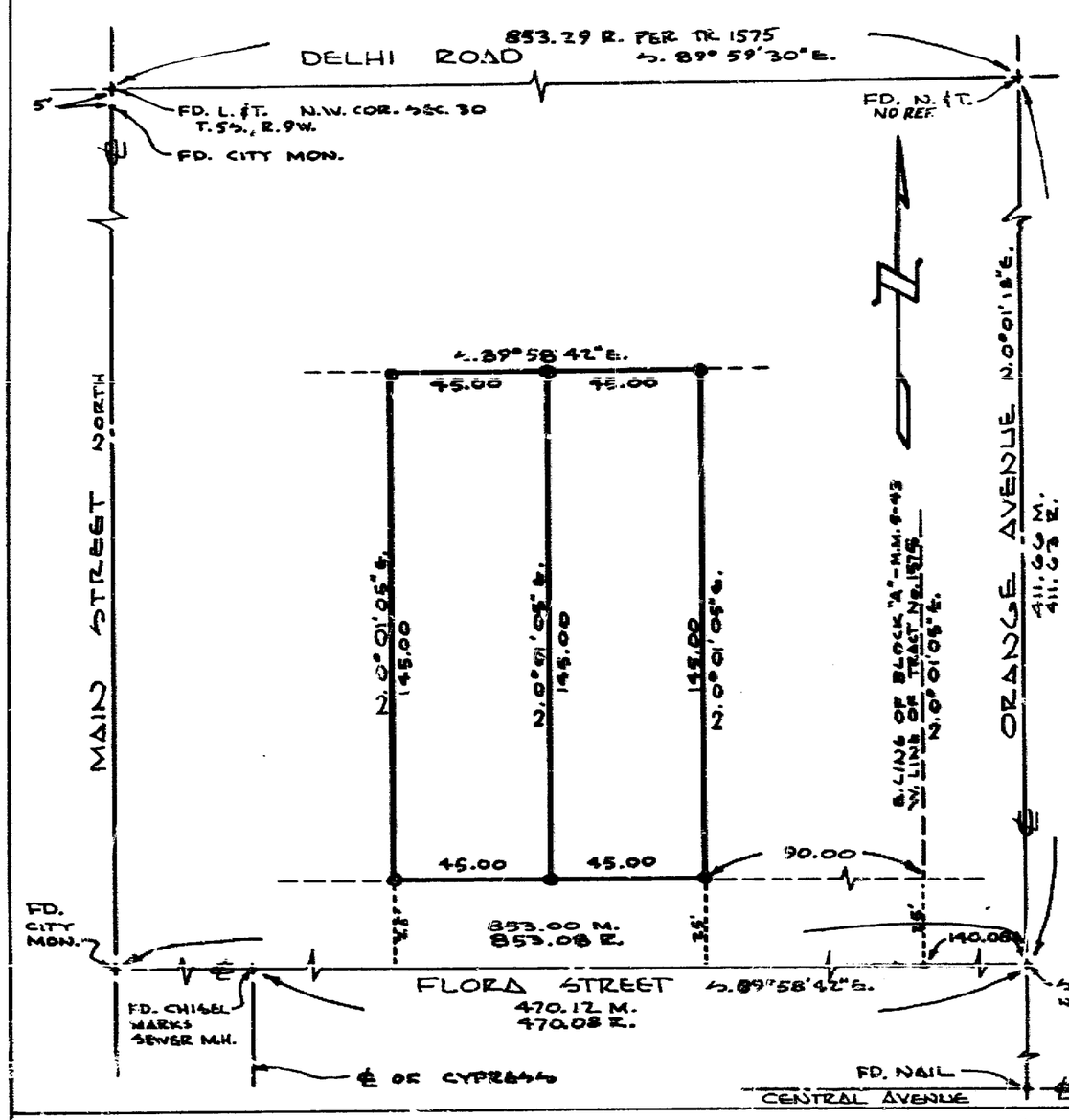

RST 558

SURVEYED AT THE REQUEST OF: MR. JOHN POOLE
IN THE CITY OF HUNTINGTON BEACH

DESCRIPTION: A PORTION OF BLOCK "C", TRACT 837, BOOK 25 PAGE 27, M.M. RECORDS OF ORANGE COUNTY.

BASIS OF BEARING: THE CENTERLINE OF FLORIDA AVENUE BEING SOUTH AS PER TRACT 837, BOOK 25 PAGE 27, M.M. RECORDS OF ORANGE COUNTY.

SCALE: 1" = 60'

O INDICATES SET 1" I.P. TAGGED R.C.E. 4484

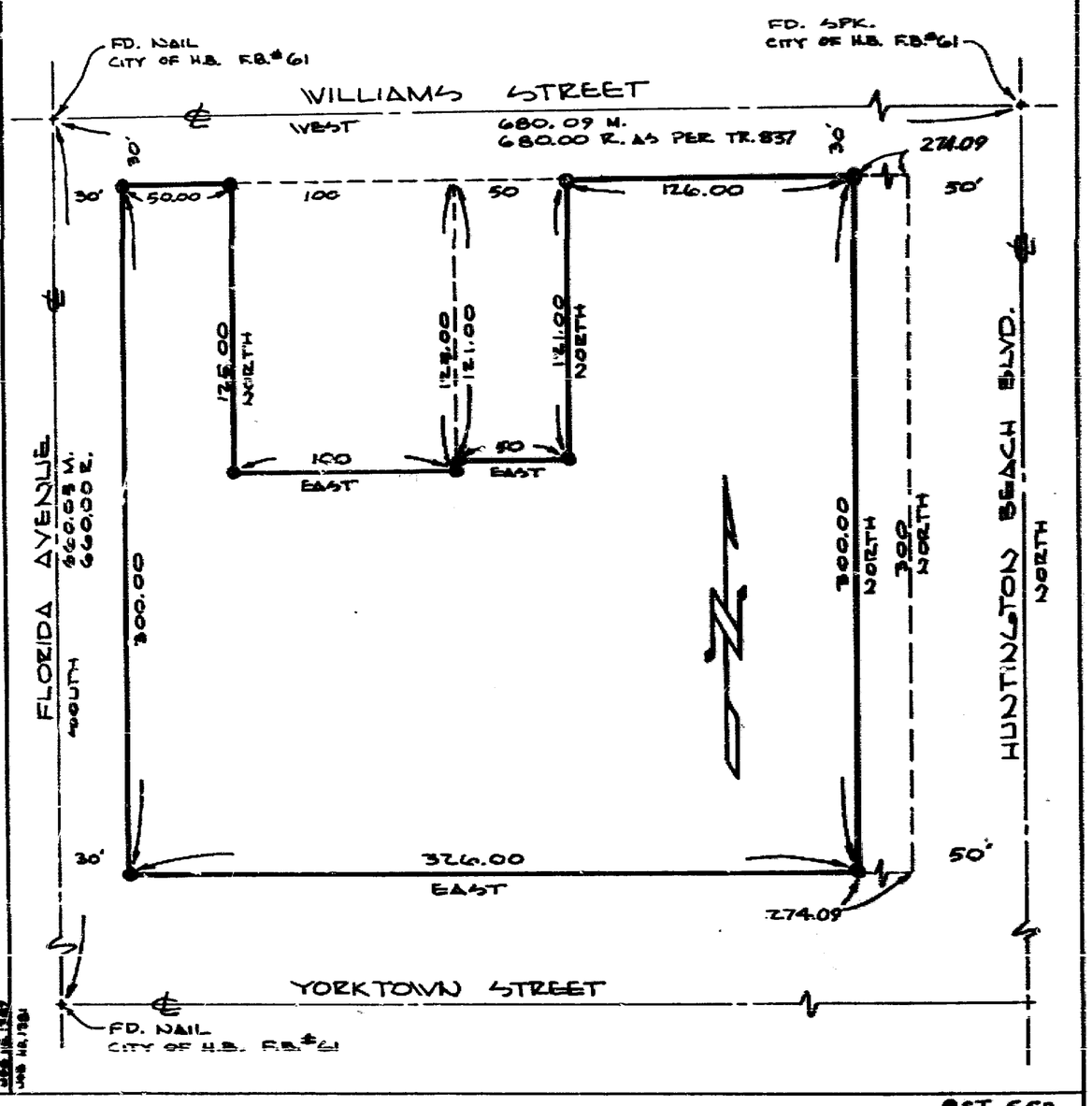

RST 559

SURVEYED AT THE REQUEST OF: TARTAN PROPERTIES, INC.
IN UNINCORPORATED TERRITORY

DESCRIPTION: A PORTION OF LOT 6 OF EL MODENA CITRUS LANDS, IN THE COUNTY OF ORANGE, STATE OF CALIFORNIA, AS PER BOOK 6 PAGE 32 MISC. MAPS RECORDS OF ORANGE COUNTY.

BASIS OF BEARING: THE CENTERLINE OF NEWPORT AVENUE BEING N.25°23'00"W. AND N.0°13'00"E., AS PER EL MODENA CITRUS LANDS, BOOK 6 PAGE 32, M.M. RECORDS OF ORANGE COUNTY.

SCALE: 1" = 60'

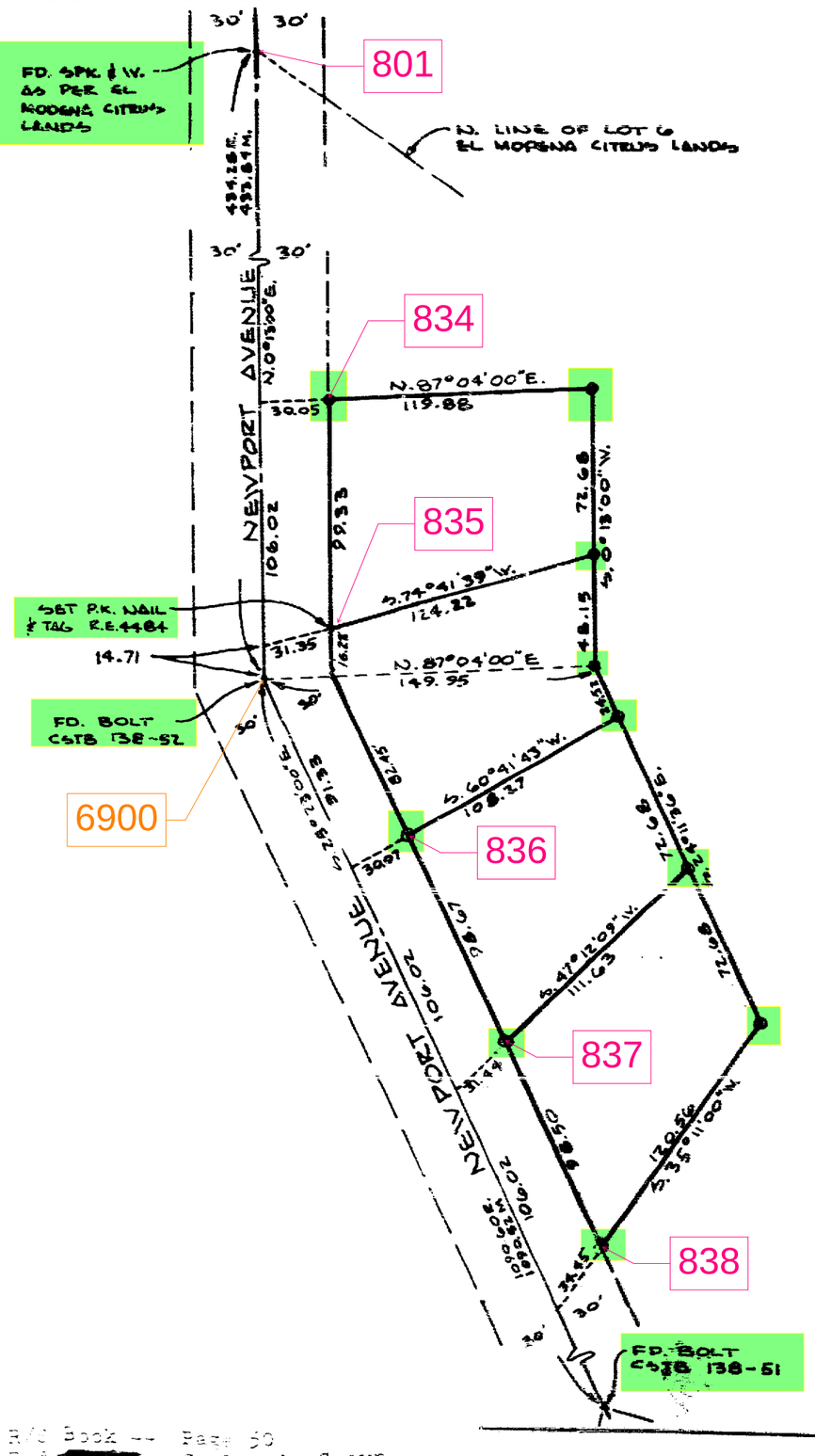

O INDICATES 1" I.P. TAGGED R.C.E. 4484

INDEXED