Access Compliance Report
Public Rights-of-Way
(Curb Ramps)

Main Street: DE_LEON_LN | **Cross Street: PERCHERON_DR** | **Location: N**

ADA ID: RPRK211112144601 | **Ramp Type: Type 4 - Parallel** | **Initial Pass/Fail: Pass** | **Overall Compliance: No** | **Severity Score: 25**

Codes/Mitigation Info/Possible Solution

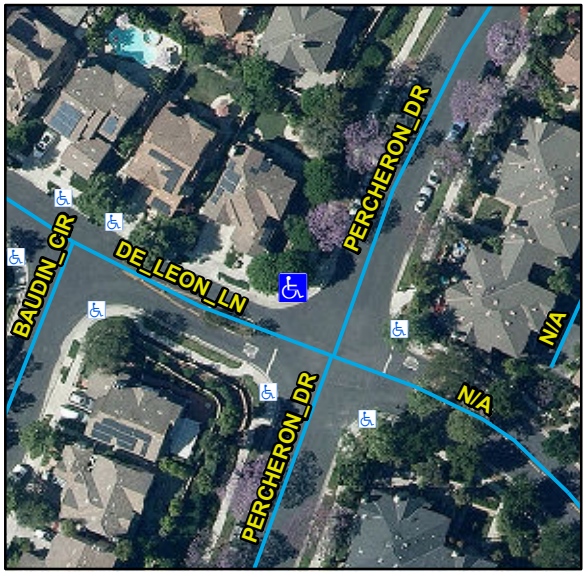

Possible Solutions:

Remove & Replace Curb Ramp With Two New Directional Ramps or Equivalent. Remove & Replace Gutter.

Surveyor Notes:

N/A

OC Std/PROW:

R304.2.2, R204.3, R304.2.1, R304.2.2-Perp, R304.3.2-Para, R304.5.3, R305, R304.5.4, STD 1115

Total Cost: **$ 4252**

Parcel ID Number	**759-651-41**	Street 1 Name	**DE_LEON_LN**
Ramp Island Or Median	**None**	Stop Condition-Street 1	**StopSign**
Ramp Orientation	**Diag**	Street 2 Name	**PERCHERON_DR**
Google Street View Link:		Stop Condition-Street 2	**NoControl**

http://www.google.com/maps/@?api=1&map_action=pano&viewpoint=33.55471623,-117.63954973

Obstruction and Utility Measurement/Component Compliance

Compliance	Description	Data	Compliance	Description	Data
Yes	Obstructions Present?	**No**	**N/A**	Utilities Present?	**No**
	Obstruction Types	**N/A**		Utility Types	
	Obstruction Dimensions	**N/A**			**N/A**





Field Measurements/Component Compliance

Compliance	Description	Data	Compliance	Description	Data
N/A	Ramp Length LT (in)	**130**	**N/A**	Ramp Length RT (in)	**121**
Yes	Ramp Width LT (in)	**50**	**Yes**	Ramp Width RT (in)	**50**
Yes	Ramp Run Slope LT (%)	**3.5**	**Yes**	Ramp Run Slope RT (%)	**7.6**
Yes	Ramp Cross Slope LT (%)	**0.5**	**Yes**	Ramp Cross Slope RT (%)	**1.1**
N/A	Landing Present	**No**	**No**	DWS Provided	**No**
N/A	Landing Length (in)	**N/A**	**N/A**	DWS Contrast	**N/A**
No	Landing Width (in)	**N/A**	**N/A**	DWS Length (in)	**N/A**
No	Landing Run Slope (%)	**N/A**	**N/A**	DWS Full Width	**N/A**
No	Landing Cross Slope (%)	**N/A**		DWS Offset Type	**N/A**
N/A	Landing Movement Obstructed?	**No**	**N/A**	DWS Offset Left (in)	**N/A**
	Landing Movement Type	**Curb**	**N/A**	DWS Offset Right (in)	**N/A**
N/A	Landing Shared	**N/A**			
N/A	Clear Space	**Yes**			
N/A	Clear Space To Crosswalk (in)	**48**			
N/A	Marked Crosswalk 1	**No**	**N/A**	Marked Crosswalk 2	**No**
	Crossing 1 Direction	**SW**		Crossing 2 Direction	**SE**
	Marked Crosswalk 1 Width (in)	**N/A**		Marked Crosswalk 2 Width (in)	**N/A**
N/A	Ramp Inside Crosswalk 1	**N/A**	**N/A**	Ramp Inside Crosswalk 2	**N/A**
	Crossing 1 Slope (%)	**3.3**		Crossing 2 Slope (%)	**2.5**
	Crossing 1 Cross Slope (%)	**0.1**		Crossing 2 Cross Slope (%)	**4**
Yes	Gutter Ponding	**No**	**No**	Curb Slope	**11.5**
Yes	Gutter Lip Height (in)	**0**		Road Run Slope (%)	**3**
No	Gutter Run Slope (%)	**6.6**		Road Cross Slope (%)	**2.8**
Yes	Gutter Cross Slope (%)	**0.6**	**No**	Perpendicular Joint Present	**No**
Yes	Overall Surface Condition	**Acceptable**			
	Cross Gutter Present?	**No**		Spandrel Present?	**No**
	Replace Cross Gutter?	**N/A**		Replace Spandrel?	**N/A**