Access Compliance Report
Public Rights-of-Way
(Curb Ramps)

Main Street: BUSHWOOD_CIR | **Cross Street:** BUSHWOOD_CIR | **Location:** N

ADA ID: RPRK211104135121 | **Ramp Type:** No Ramp | **Initial Pass/Fail:** N/A | **Overall Compliance:** No | **Severity Score:** 100

Codes/Mitigation Info/Possible Solution

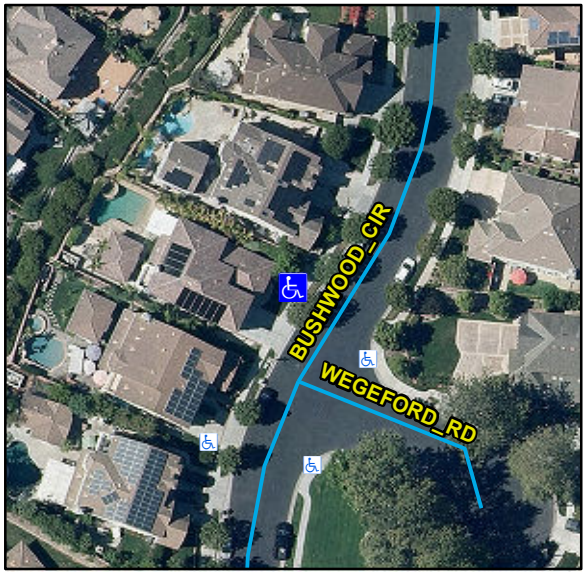

Possible Solutions:

Provide Curb Ramp

Surveyor Notes:

N/A

OC Std/PROW:

STD 1115

Total Cost: **$ 3080**

Parcel ID Number	759-431-47	Street 1 Name	BUSHWOOD_CIR
Ramp Island Or Median	N/A	Stop Condition-Street 1	N/A
Ramp Orientation	N/A	Street 2 Name	BUSHWOOD_CIR
Google Street View Link:		Stop Condition-Street 2	N/A

http://www.google.com/maps/@?api=1&map_action=pano&viewpoint=33.56210152,-117.64141885





Field Measurements/Component Compliance

Compliance	Description	Data	Compliance	Description	Data