Access Compliance Report
Public Rights-of-Way
(Curb Ramps)

Main Street: FOOTHILL_BLVD | **Cross Street:** FOOTHILL_BLVD | **Location:** S

ADA ID: RPRK211013152007 | **Ramp Type:** No Ramp | **Initial Pass/Fail:** N/A | **Overall Compliance:** No | **Severity Score:** 100

Codes/Mitigation Info/Possible Solution

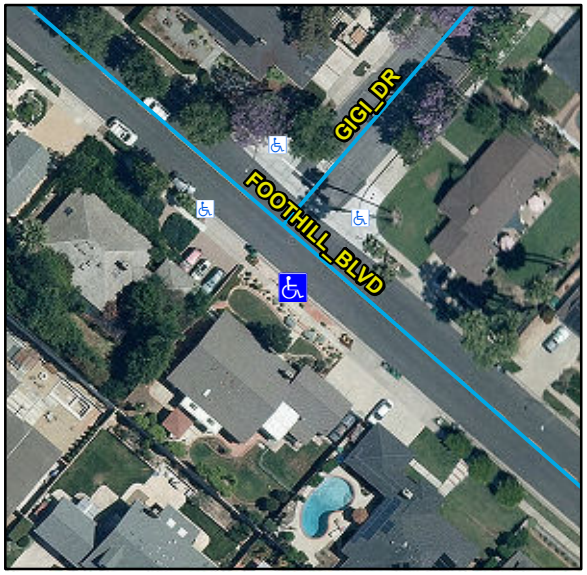

Possible Solutions:

Provide Curb Ramp

Surveyor Notes:

N/A

OC Std/PROW:

STD 1115

Total Cost: **$ 3080**

Parcel ID Number	**502-241-04**	Street 1 Name	**FOOTHILL_BLVD**
Ramp Island Or Median	**N/A**	Stop Condition-Street 1	**N/A**
Ramp Orientation	**N/A**	Street 2 Name	**FOOTHILL_BLVD**
Google Street View Link:		Stop Condition-Street 2	**N/A**

http://www.google.com/maps/@?api=1&map_action=pano&viewpoint=33.76498899,-117.79271781





Field Measurements/Component Compliance

Compliance	Description	Data	Compliance	Description	Data