Access Compliance Report
Public Rights-of-Way
(Curb Ramps)

Main Street: PALM_DR | **Cross Street: CEDARLAWN_DR** | **Location: NW**

ADA ID: RPAT210917102223 | **Ramp Type:Type 1 - Perpendicular Diagonal Initial Pass/Fail: Pass** | **Overall Compliance: No** | **Severity Score: 4**

Codes/Mitigation Info/Possible Solution

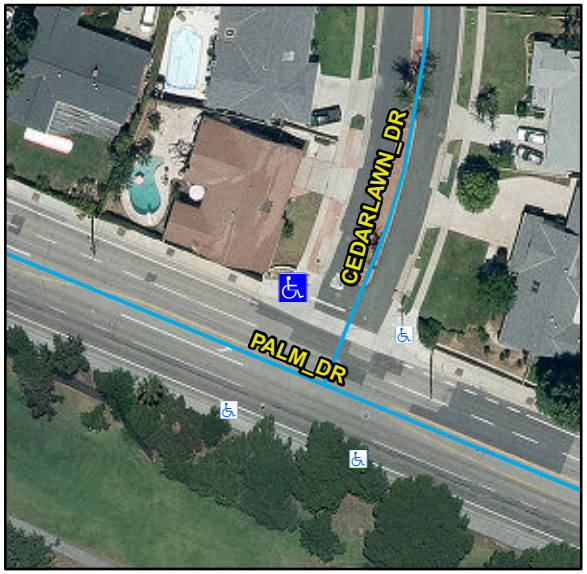

Possible Solutions:

Remove & Replace Curb Ramp With Two New Directional Ramps or Equivalent. Remove & Replace Gutter.

Surveyor Notes:

N/A

OC Std/PROW:

R304.2.2, R304.2.1, R304.5.3, STD 1115

Total Cost: **$ 6412**

Parcel ID Number	**340-264-21**	Street 1 Name	**PALM_DR**
Ramp Island Or Median	**None**	Stop Condition-Street 1	**NoControl**
Ramp Orientation	**Diag**	Street 2 Name	**CEDARLAWN_DR**
Google Street View Link:		Stop Condition-Street 2	**StopSign**

http://www.google.com/maps/@?api=1&map_action=pano&viewpoint=33.88403746,-117.84902146

Obstruction and Utility Measurement/Component Compliance

Compliance	Description	Data	Compliance	Description	Data
Yes	Obstructions Present?	**No**	**N/A**	Utilities Present?	**No**
	Obstruction Types	**N/A**		Utility Types	
	Obstruction Dimensions	**N/A**			**N/A**





Field Measurements/Component Compliance

Compliance	Description	Data	Compliance	Description	Data
N/A	Ramp Length (in)	**60**	**N/A**	Flare Type LT	
Yes	Ramp Width (in)	**48**			**Sloped**
Yes	Ramp Run Slope (%)	**6.6**	**Yes**	Flare Slope LT (%)	**9.1**
Yes	Ramp Cross Slope (%)	**1.2**	**N/A**	Flare Traversable LT	**Yes**
N/A	Landing Present	**Yes**	**N/A**	Flare Type RT	
N/A	Landing Length (in)	**40**			**Sloped**
Yes	Landing Width (in)	**48**	**N/A**	Flare Slope RT (%)	**4.1**
Yes	Landing Run Slope (%)	**0.7**	**N/A**	Flare Traversable RT	**No**
Yes	Landing Cross Slope (%)	**1.6**	**Yes**	DWS Provided	**Yes**
N/A	Landing Movement Obstructed?	**Yes**	**Yes**	DWS Contrast	**Yes**
	Landing Movement Type	**Curb**	**Yes**	DWS Length (in)	**36**
N/A	Landing Shared	**No**	**Yes**	DWS Full Width	**Yes**
N/A	Clear Space	**Yes**	**Yes**	DWS Offset Left (in)	**0**
N/A	Clear Space To Crosswalk (in)	**48**	**Yes**	DWS Offset Right (in)	**N/A**
N/A	Marked Crosswalk 1	**No**	**N/A**	Marked Crosswalk 2	**No**
	Crossing 1 Direction	**S**		Crossing 2 Direction	**E**
	Marked Crosswalk 1 Width (in)	**N/A**		Marked Crosswalk 2 Width (in)	**N/A**
N/A	Ramp Inside Crosswalk 1	**N/A**	**Yes**	Ramp Inside Crosswalk 2	**N/A**
	Crossing 1 Slope (%)	**4.3**		Crossing 2 Slope (%)	**2**
	Crossing 1 Cross Slope (%)	**2.4**		Crossing 2 Cross Slope (%)	**1.1**
Yes	Gutter Ponding	**No**	**No**	Curb Slope	**10.1**
Yes	Gutter Lip Height (in)	**0**		Road Run Slope (%)	**2.5**
Yes	Gutter Run Slope (%)	**2.8**		Road Cross Slope (%)	**3**
No	Gutter Cross Slope (%)	**2.1**			
Yes	Overall Surface Condition:	**Acceptable**	**Yes**	Perp Joint Present	**Yes**
	Cross Gutter Present?	**Yes**		Spandrel Present?	**Yes**
	Replace Cross Gutter?	**No**		Replace Spandrel?	**No**