U. S. ARMY ENGINEER DISTRICT

CORPS OF ENGINEERS

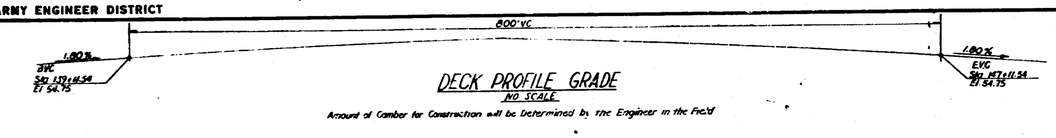

DECK PROFILE GRADE

NO SCALE

Amount of Camber for Construction will be determined by the Engineer in the Field

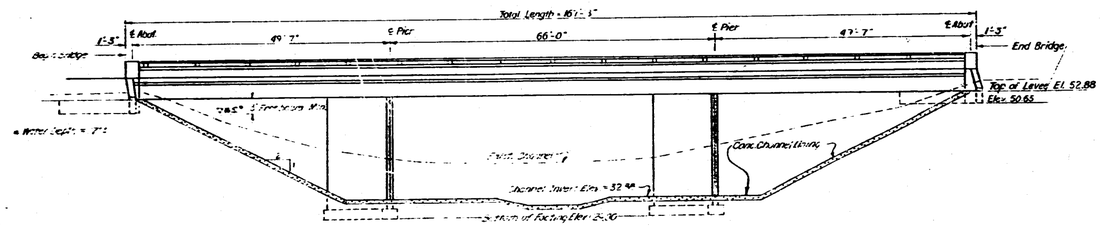

ELEVATION

Concrete Piling Not Shown

Scale: 1" = 10'

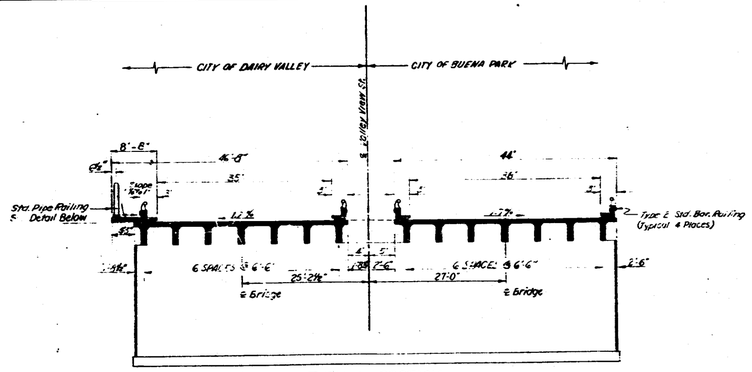

TYPICAL SECTION

SCALE: 1" = 10'

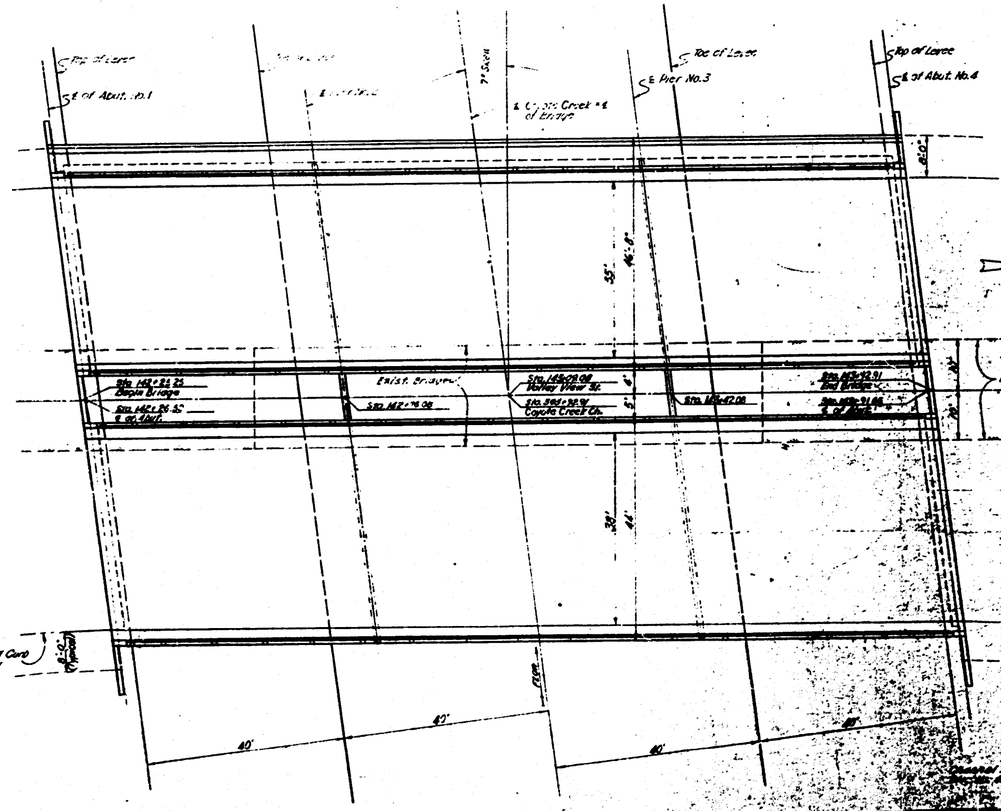

PLAN

SCALE: 1" = 40'

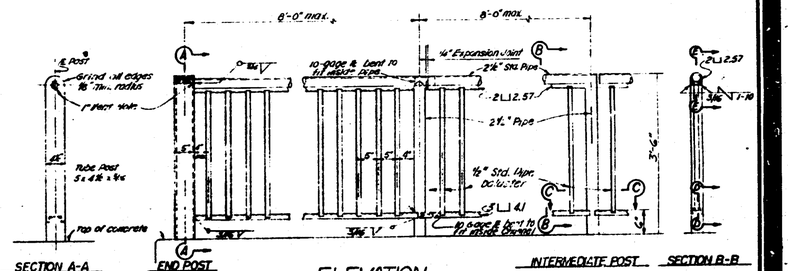

NOTES:

Rail posts shall be vertical.

Space posts to clear expansion joints by 6" min. to ℄ of post.

Rail joints at expansion joints to be their shop splice space allowance for increased gap corresponding exactly to increase in length of sleeve.

Railing on bridge ungrouted to be placed after walls are backfilled.

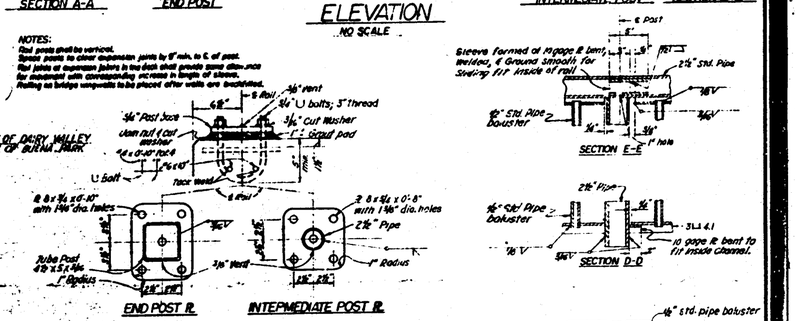

ANCHORAGE DETAILS

NO SCALE

REVISION	DATE	DESCRIPTION	BY

CITY OF BUENA PARK
DEPT. OF PUBLIC WORKS ENGINEERING DIV.
BUENA PARK, CALIFORNIA.

U. S. ARMY ENGINEER DISTRICT
LOS ANGELES
CORPS OF ENGINEERS

DESIGNED BY: M.R.F.
DRAWN BY: J.C.M.
CHECKED BY: M.R.F.
SUBMITTED BY:

LOS ANGELES COUNTY DRAINAGE AREA, CALIFORNIA

COYOTE CREEK CHANNEL

COYOTE CREEK CHANNEL UPSTREAM FROM NORTH FORK

GENERAL PLAN

[redacted] CROSSING

APPROVED

SCALE: AS NOTED

SHEET NO. 1 of 9

Plan #8655
Valley View St. Bridge
Sheet 1 of 9
Dec. 1961
Plan-Line
Scale- As Shown

For the Rich's list

Approv: 9/1965 #8655
VALLEY VIEW ST. BR. CO-15
@ Rich's list
Thomas: 737-E7 @ COYOTE CREEK
55C-0039 R