ORANGE COUNTY HIGHWAY DEPT.

STREAM CROSSING

TRABUCO CANYON ROAD at TRABUCO CREEK

Aug 1953

Approved

H Sprenger, Road Commissioner

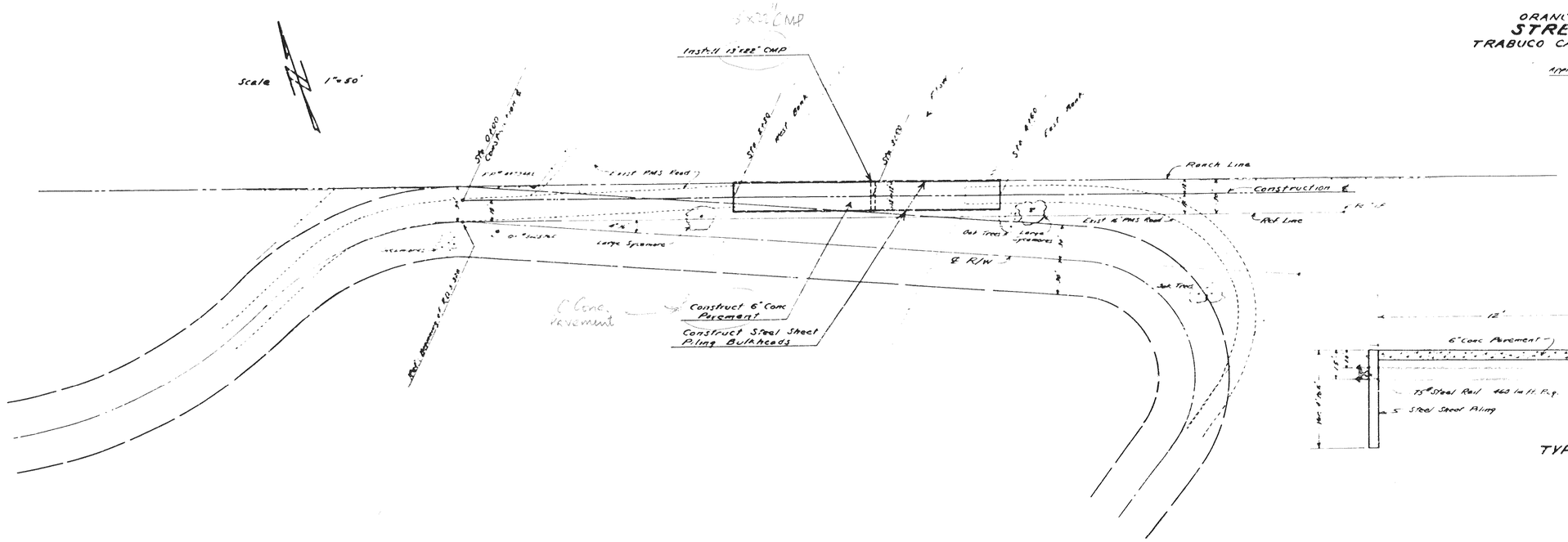

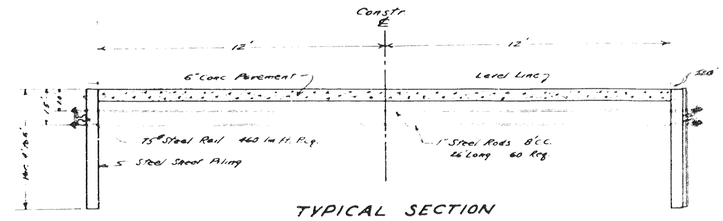

TYPICAL SECTION

Scale 1"=5'

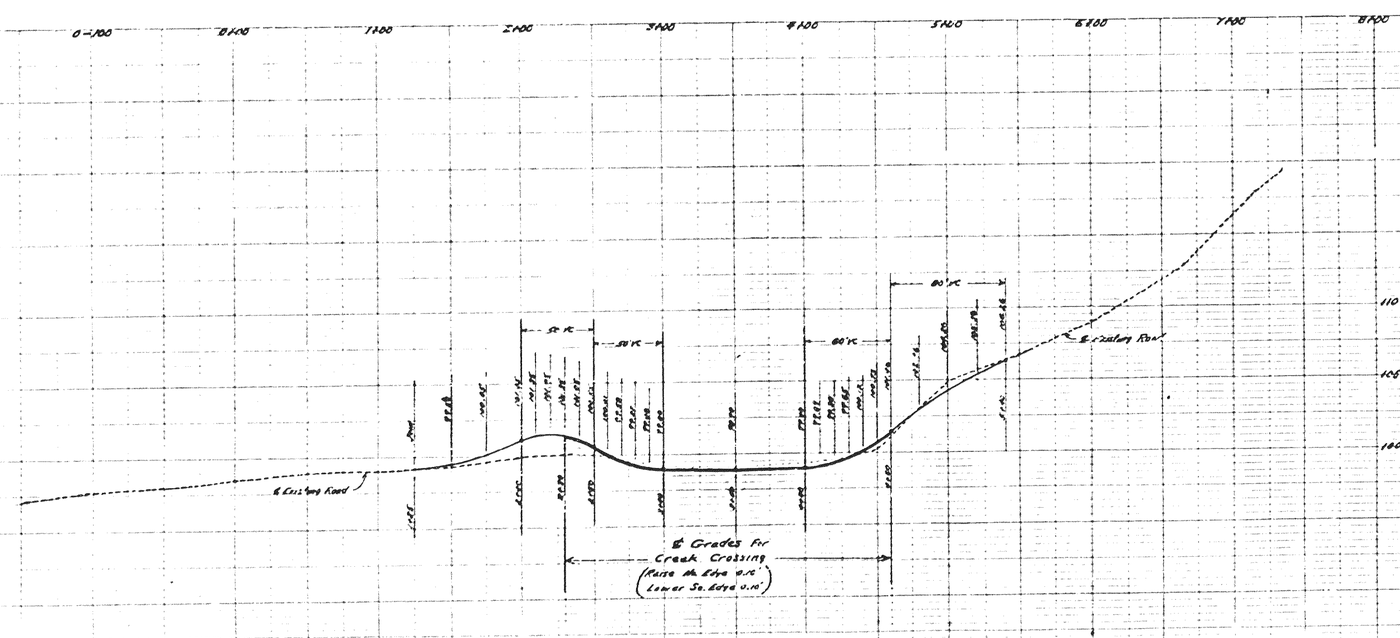

PROFILE

Hor. Scale 1"=50' Vert. Scale 1"=5'

B.M.: top on W. end abandoned conc. pump base: Sta 0+80 20' Lt. Elev.=100.00 (Assumed)

Map # 4025
Stream Crossing
Santiago Cyn Rd at
Santiago Creek
Sheet 1 of 1
R.O.S. 3/24 Scale 1"=50' H
1"=5' V

Vellum

MICROFILMED

JUL 6 1960

#4025

SANTIAGO CYN RD BR
@ Santiago Creek.
1953