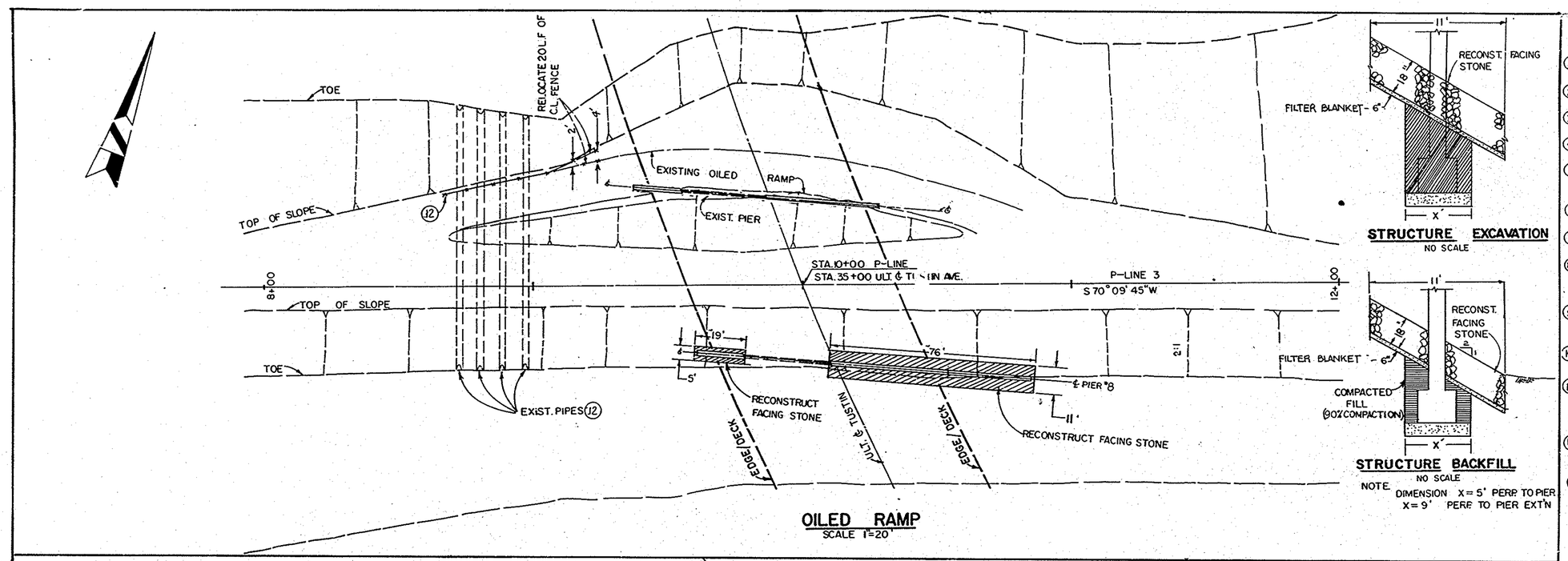

OILED RAMP
SCALE 1"=20'

CONSTRUCTION NOTES:

1. CONSTRUCT A.C. BIKE TRAIL AS DIRECTED IN THESE PLANS & SPECIAL PROVISIONS
2. CONST. TYPE A-2 CURB & GUTTER PER O.C.E.M.A STD. PLAN No. 201
3. CONST. DEPRESSED CURB DRIVEWAY PER O.C.E.M.A. STD. PLAN No. 209 W=20', X=4'
4. CONST. A.C. ACCESS RAMP MIN. 14' WIDTH AS SHOWN. DECEND ON EVEN GRADE TO BIKE TRAIL.
5. RELOCATE GATE AS SHOWN
6. SALVAGE EXIST. RIPRAP & RECONSTRUCT CONCRETED ROCK SLOPE PROTECTION AS SHOWN.
7. REMOVE
8. REMOVE INTERFERING PORTIONS OF EXIST. CURB AND GUTTER & SIDEWALK.
9. DRAW CONCRETE UP TO TOP OF ROCK WITHIN FULL WIDTH OF BIKE TRAIL IN PREPRATION FOR THE A.C. PAVEMENT.
10. PLACE 3" DEEP A.C. PAVEMENT AS SHOWN OVER 90% COMPACTED NATIVE SOIL.
11. IRIGATION LINES TO BE SALVAGED BY O.C.E.M.A OPERATIONS STAFF.
12. PROTECT IN PLACE
13. ADJUST TO FINISH GRADE
15. TRANS. TO EXIST WIDTH AND ELEVATION
28. REMOVE EXISTING FENCE AND RECONSTRUCT WITH NEW C.L. FENCE AS SHOWN
37. INSTALL 28 LF OF SALVAGED METAL BEAM GUARD RAIL O.C.E.M.A. STD. 403

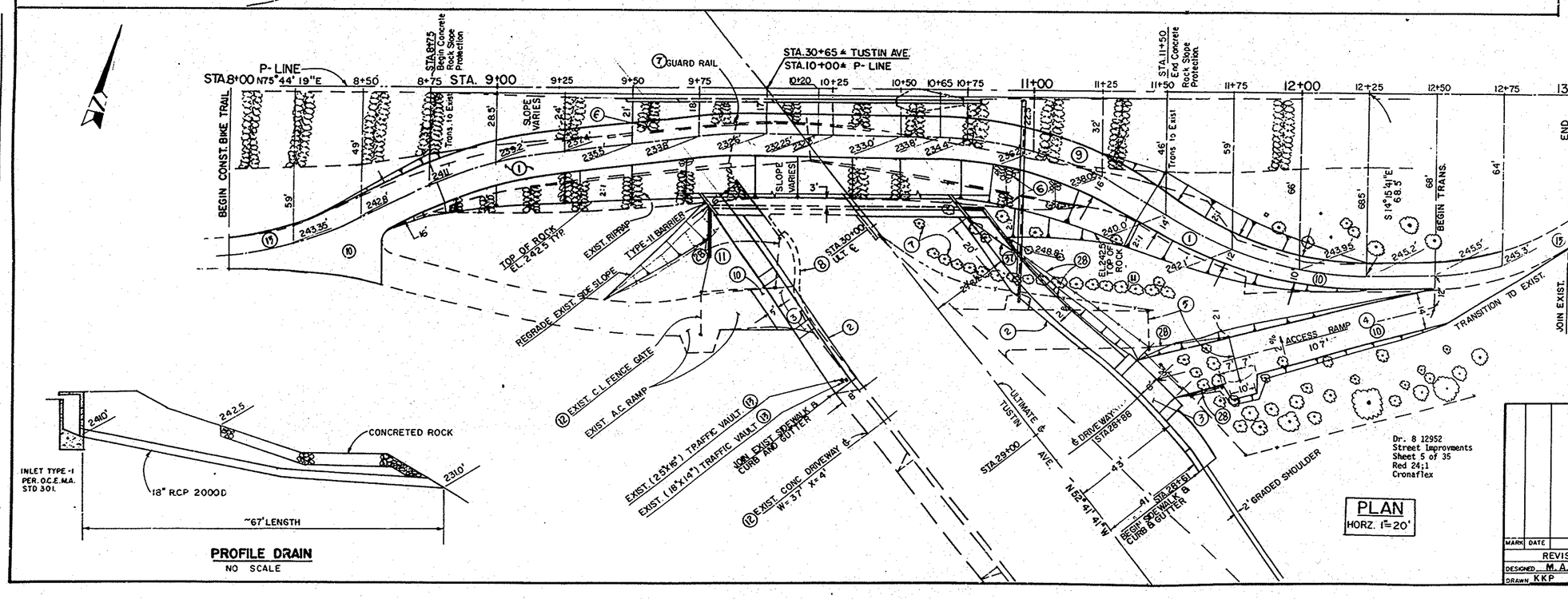

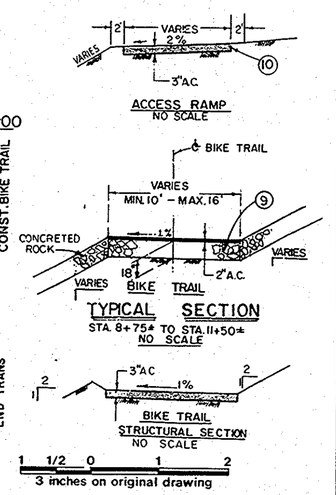

ORANGE COUNTY ENVIRONMENTAL MANAGEMENT AGENCY

TUSTIN AVE. BRIDGE SA-7A AT SANTA ANA RIVER

BIKE TRAIL

MARK	DATE	DESCRIPTION

REVISIONS

DESIGNED M.A. DRAWN KKP CHECKED

PREPARED UNDER SUPERVISION OF M.A. Murphy 4/6/92 DATE

SCALE AS SHOWN | DATE | DWG. NO. | SHEET 5 / 35

DR. 8(12952)