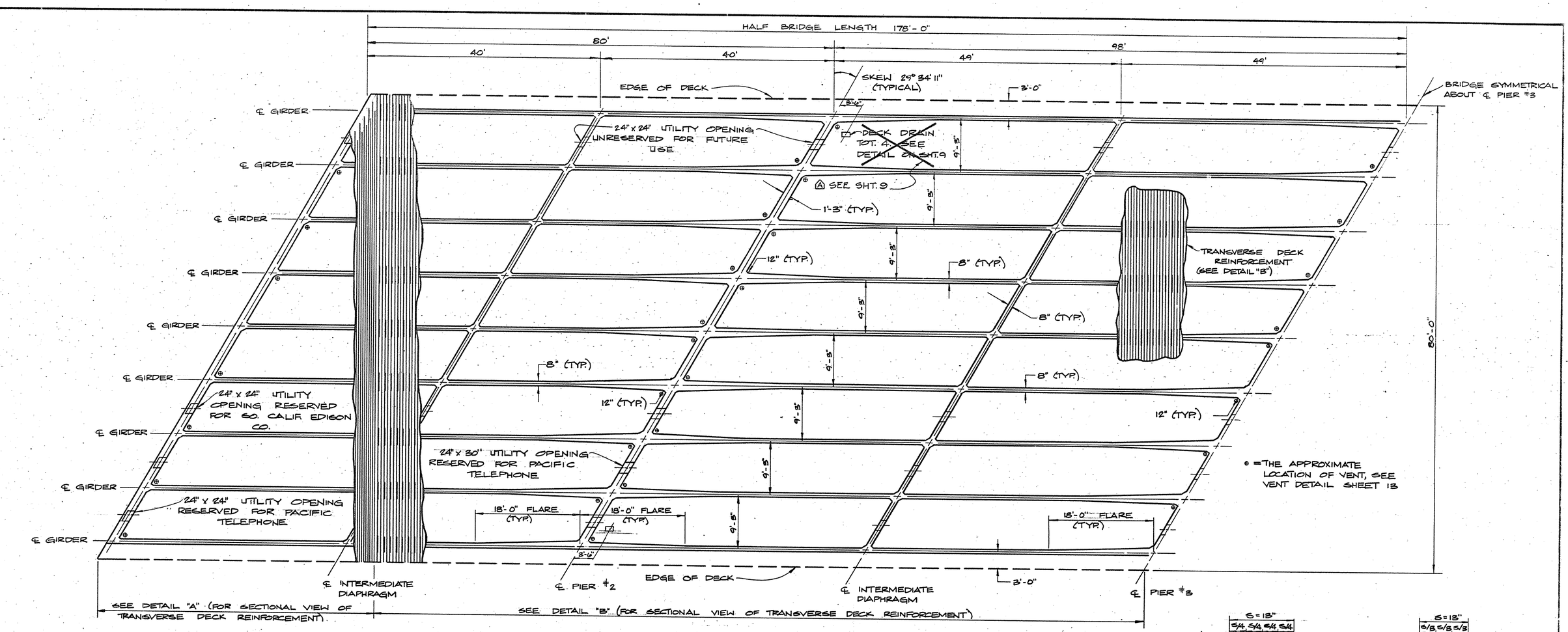

SUPERSTRUCTURE LAYOUT PLAN & DECK REINFORCEMENT

SCALE: 1/8" = 1'-0"

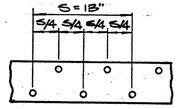

DETAIL "A"

NO SCALE

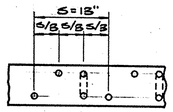

DETAIL "B"

NO SCALE

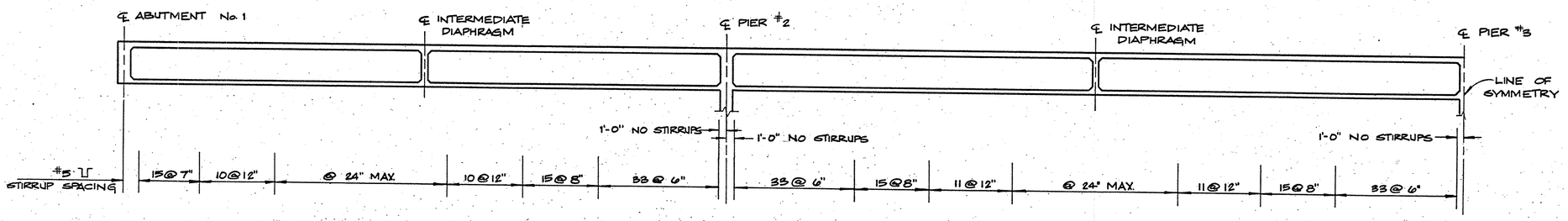

LONGITUDINAL SECTION & STIRRUP SPACING

SCALE: 1/8" = 1'-0"

1 1/2 0 1 2

3 inches on original drawing

AS BUILT

WHILE THE [illegible] IS BELIEVED TO BE ACCURATE, [illegible] COUNTY ENVIRONMENTAL MANAGEMENT AGENCY WILL NOT BE RESPONSIBLE FOR OMMISSIONS, ERRORS, OR INACCURACIES.

ORANGE COUNTY ENVIRONMENTAL MANAGEMENT AGENCY

TALBERT — MACARTHUR BRIDGE ACROSS SANTA ANA RIVER

SUPERSTRUCTURE AND REINFORCEMENT

MARK	DATE	DESCRIPTION
A	6/83	[illegible]

REVISIONS

PREPARED UNDER SUPERVISION OF [illegible] DATE 4/82

DESIGNED MMHSU

DRAWN PLB CHECKED GWF

SCALE AS SHOWN | DATE 4/82 | DWG. NO. | SHEET 10