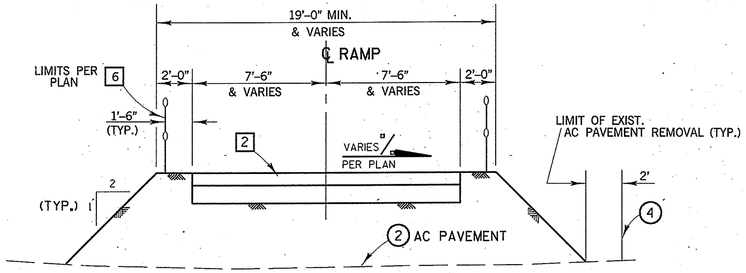

NOTE : UTILITIES NOT SHOWN

TYPICAL SECTION

W'LY BRIDGE ACCESS RAMP
SCALE : 1"= 4'-0" H
1"= 2'-0" V

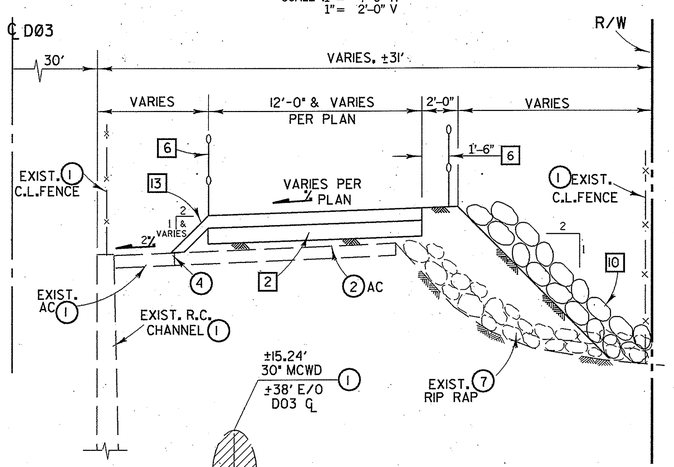

NOTE : NOT ALL UTILITIES SHOWN

TYPICAL SECTION

E'LY LEVEE ROAD, N'LY APPROACH
LOOKING UPSTREAM
SCALE : 1"= 4'-0" H
1"= 2'-0" V

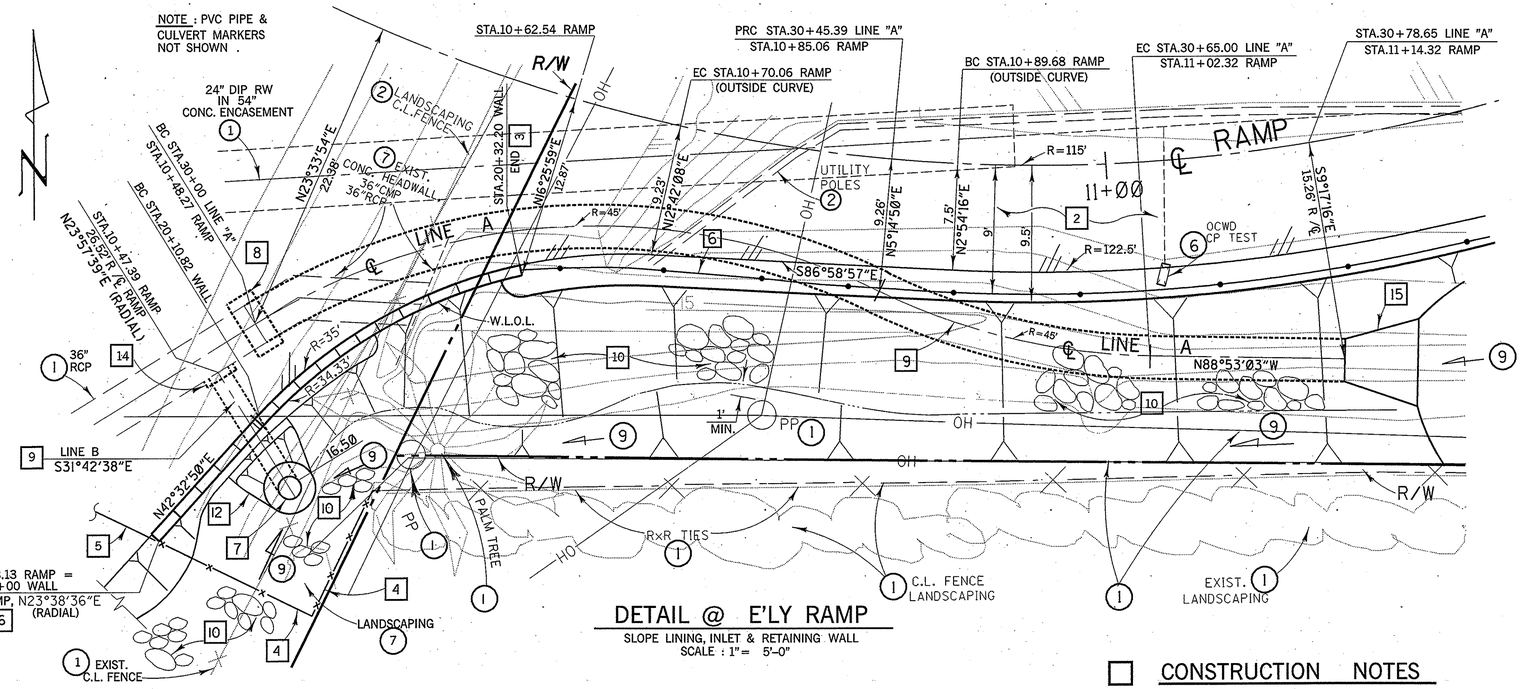

DETAIL @ E'LY RAMP

SLOPE LINING, INLET & RETAINING WALL
SCALE : 1"= 5'-0"

NOTE : NOT ALL UTILITIES SHOWN

TYPICAL SECTION

E'LY LEVEE ROAD, S'LY APPROACH
LOOKING UPSTREAM
SCALE : 1"= 4'-0" H
1"= 2'-0" V

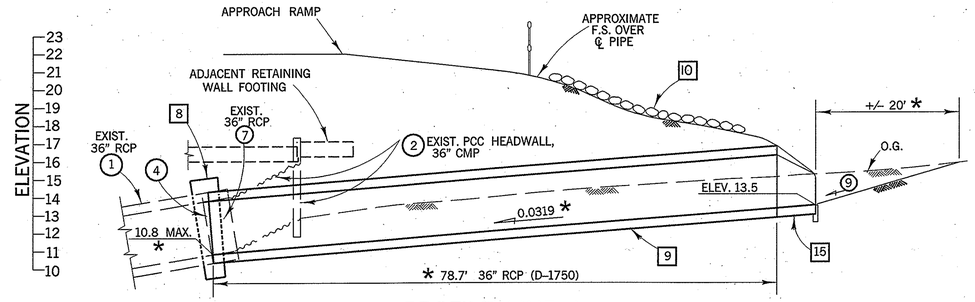

PROFILE LINE A

SCALE : 1"= 10'- 0" H
1"= 4'- 0" V

* FIELD VERIFY

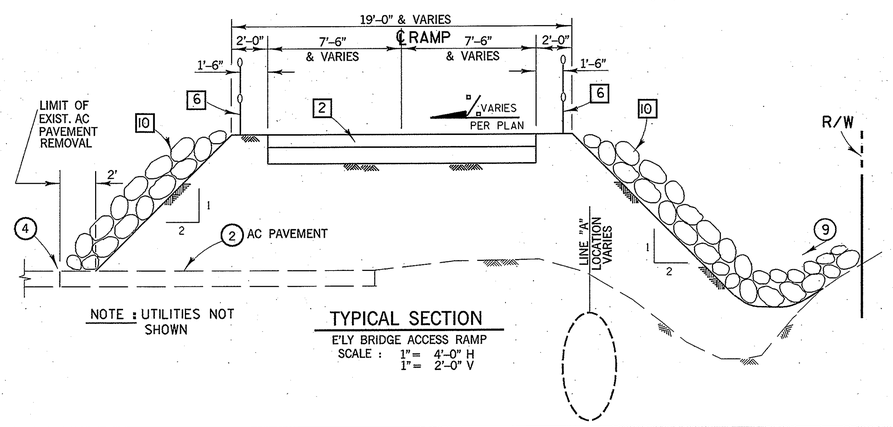

NOTE : UTILITIES NOT SHOWN

TYPICAL SECTION

E'LY BRIDGE ACCESS RAMP
SCALE : 1"= 4'-0" H
1"= 2'-0" V

CONSTRUCTION NOTES

2 CONSTRUCT 0.35'AC/0.50'AB BRIDGE RAMP AND MAINTENANCE ROADWAY PER PLAN, PROFILE AND DETAILS .

3 CONSTRUCT MASONRY BLOCK RETAINING WALL PER PF&RD STANDARD PLAN 618-0-OC, PLAN, PROFILE AND DETAILS SHEETS 5 & 6 AND AS DIRECTED BY ENGINEER .

4 INSTALL 6' HIGH CHAIN LINK FENCE PER PF&RD STANDARD PLAN 600-0-OC AND PLAN .

5 INSTALL 16' WIDE BY 6' HIGH DOUBLE-SWING CHAIN LINK GATES PER PF&RD STANDARD PLAN 600-0-OC AND PLAN .

6 INSTALL GUARD CABLE FENCE PER PF&RD STANDARD PLAN 1413 AND PLAN .

7 CONSTRUCT INLET TYPE V PER PF&RD STANDARD PLAN 1305, PLAN AND DETAILS .

8 CONSTRUCT REINFORCED CONCRETE COLLAR PER PF&RD STANDARD PLAN 1317, PLAN AND DETAILS .

9 INSTALL RCP PER PLAN AND DETAILS SHEET 5 .

10 PLACE RIPRAP ALONG GRADED SLOPE PER PLAN , DETAILS AND SPECIAL PROVISIONS .

12 CONSTRUCT ABM SLOPE LINING PER PLAN AND DETAILS .

13 CONSTRUCT 0.25' AC / NS PER PLAN & DETAILS .

14 CONSTRUCT JUNCTION STRUCTURE TYPE VI PER PF&RD STANDARD PLAN 1315, DETAILS AND AS DIRECTED BY THE ENGINEER .

15 INSTALL CONCRETE FLARED END SECTION PER CALTRANS STD. PLAN D94B, PLANS , SPECIAL PROVISIONS AND AS DIRECTED BY ENGINEER .

LEGEND

1. PROTECT IN PLACE
2. REMOVE
3. ADJUST TO GRADE
4. SAWCUT/JOIN
5. REMOVE AND RELOCATE AS SHOW ON PLAN
6. TO BE RELOCATED BY OTHERS
7. REMOVE INTERFERING PORTIONS
8. JOIN EXISTING PAVEMENT AND FEATHERS TO MATCH EXISTING
9. GRADE TO DRAIN
10. WORK BY OTHERS

1 ½ 0 1 2
3 inches on original drawing

MARK	DATE	DESCRIPTION

REVISIONS

PREPARED UNDER SUPERVISION OF:
REGISTERED PROFESSIONAL ENGINEER
THEODORE G. RIGONI
No. C 48526
Exp. 6-30-00
CIVIL
STATE OF CALIFORNIA
Theodore G. Rigoni 5/1/97
TED RIGONI DATE
#48526 (EXP. 6/30/00)

ORANGE COUNTY
PUBLIC FACILITIES & RESOURCES DEPARTMENT

BRIDGE OVER GREENVILLE-BANNING CHANNEL @ WESTERLY END OF GISLER AVENUE

MISCELLANEOUS DETAILS

DESIGNED	TR		SHEET
DRAWN	HP	CHECKED EK	5
SCALE AS SHOWN	DATE	DRAWING NO.	OF 7

File name : /gisler/gislramp.dgn