DIST.	COUNTY	ROUTE	POST MILES TOTAL PROJECT	SHEET NO.	TOTAL SHEETS

GEOTECHNICAL PROFESSIONAL

PLANS APPROVAL DATE

GOFFMAN, McCormick & URBAN, Inc.
23241 Arroyo Vista
Rancho Santa Margarita, CA 92688
Project No.:97-84

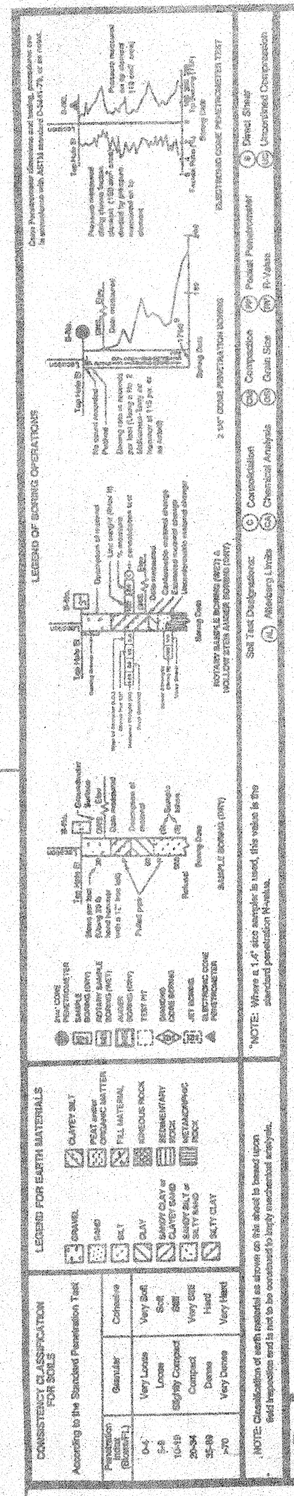

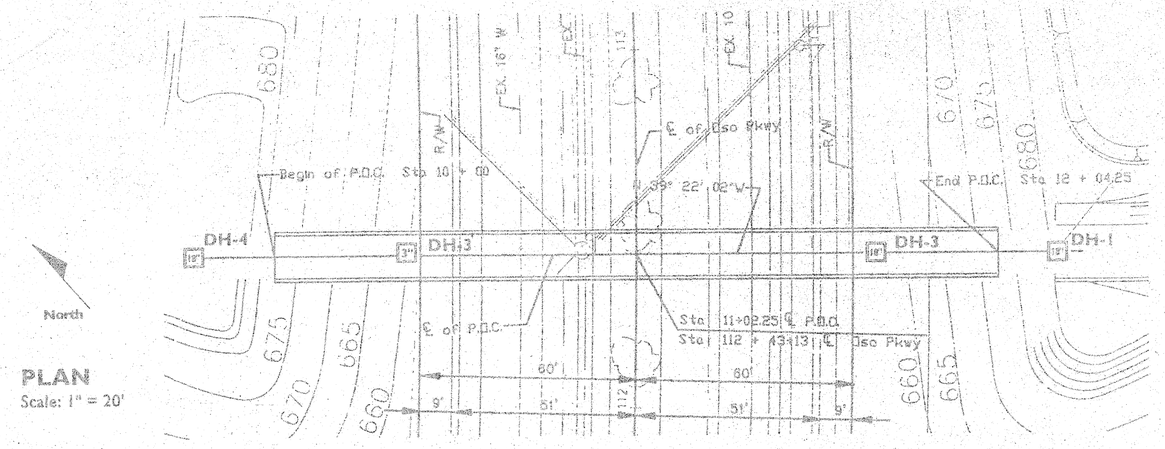

PLAN
Scale: 1" = 20'

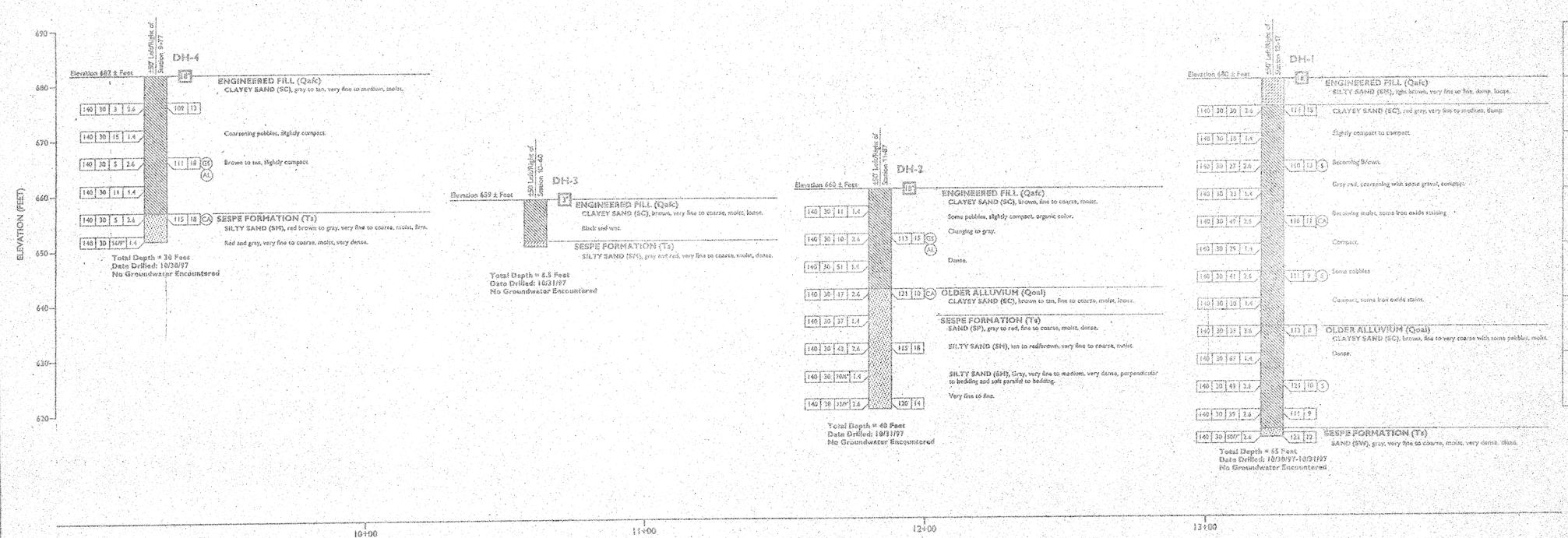

PROFILE
Horizontal: 1" = 20'
Vertical: 1" = 10'

NOTES:
1. Boring Locations are Approximate and were not Surveyed.
2. Borings Logged by M. Tardif, Geologist.
3. Samples: 3.4" O.D., 2.6" I.D.
2.0" O.D., 1.4" I.D.

Plate 4

LOG OF TEST BORINGS
OSO PARKWAY PEDESTRIAN BRIDGE

ORANGE COUNTY ENVIRONMENTAL MANAGEMENT AGENCY

DESIGN OVERSIGHT	DRAWN BY	H. LEE	FIELD INVESTIGATOR		PROJECT ENGINEER	BRIDGE NO.	
SIGN OFF DATE	CHECKED BY	G. SILVER	DATE			POST MILE	

ORIGINAL SCALE IN INCHES FOR REDUCED PLANS 0 1 2 3

CU
EA

DISREGARD PRINTS BEARING EARLIER REVISION DATES

REVISION DATES (PRELIMINARY STAGE ONLY)

SHEET 10 OF 10

TL 6061 REV. 3/92

DR. 14 (16x23)