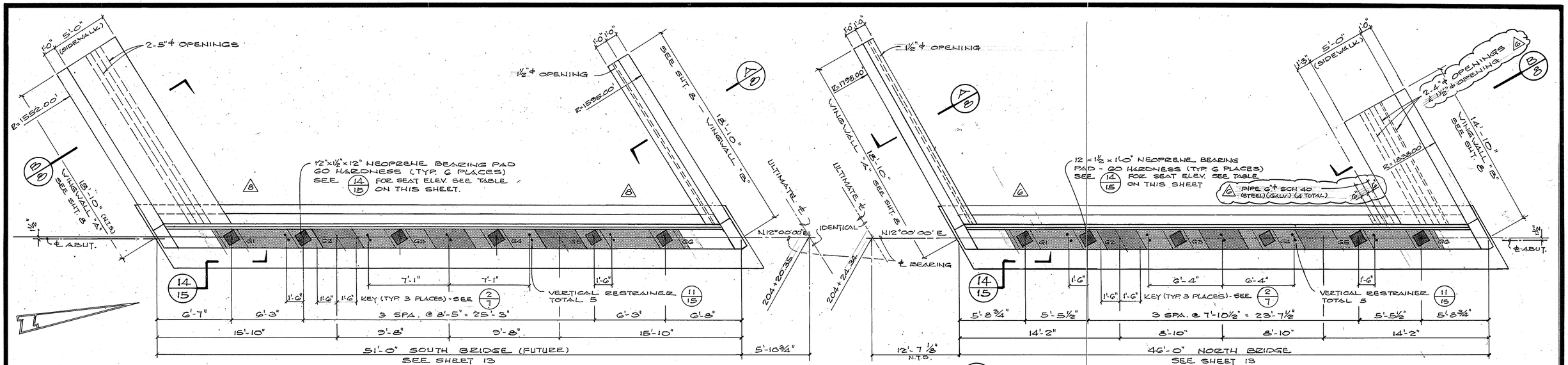

PLAN - ABUTMENT 1 (A/—)

SCALE ¼" = 1'-0"

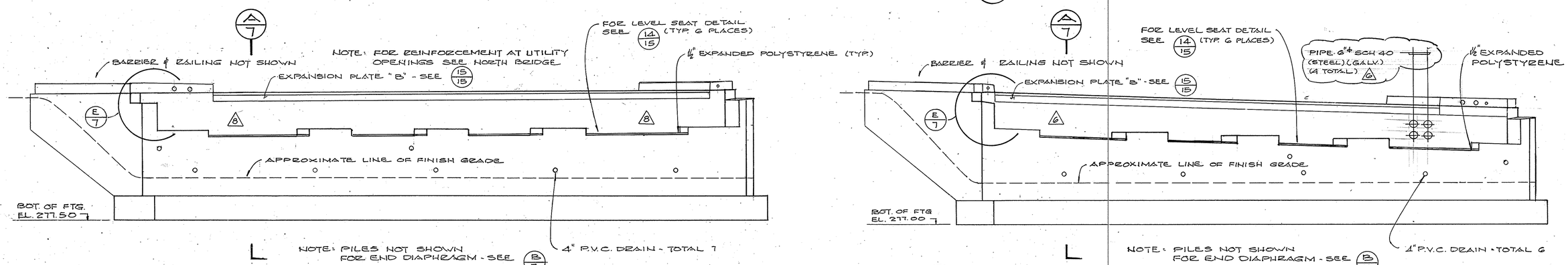

ELEVATION (B/—)

SCALE ¼" = 1'-0"

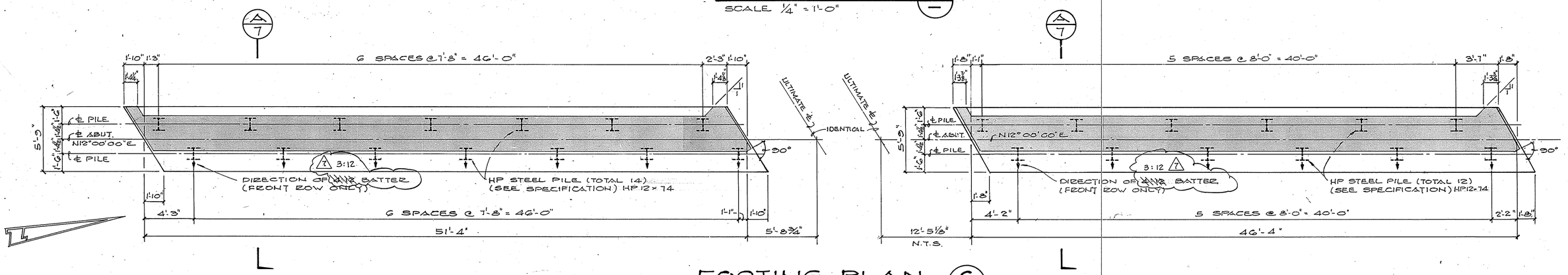

FOOTING PLAN (C/—)

SCALE ¼" = 1'-0"

BEARING SEAT ELEVATIONS
ABUTMENT 1

NORTH BRIDGE	SOUTH BRIDGE
G1 = EL. 283.77	G1 = EL. 284.08
G2 = EL. 283.57	G2 = EL. 284.10
G3 = EL. 283.37	G3 = EL. 284.13
G4 = EL. 283.17	G4 = EL. 284.16
G5 = EL. 282.97	G5 = EL. 284.18
G6 = EL. 282.83	G6 = EL. 284.21

Jack G. Raub Company
Engineering & Planning
24741 Chaparral Drive · Mission Viejo · California 92691 · (714) 859-4948

DATE	BY	REVISION DESCRIPTION	APP'D	DATE
	M.D.C.	6 DELETED UTILITY OPENINGS-SOUTH BRIDGE		
7/16/86	M.D.C.	5 "AS-BUILT"		
10/16/84	M.D.C.	4 DELETED 16"ϕ PIPE SLEEVE, ADDED 4-6"ϕ SLEEVES - NORTH BRIDGE		
3/14/84	M.D.C.	1 COUNTY PLAN CHECK CORRECTION		

PLAN SCALE
DES J.K. DWN T.U.
CKD M.D.C. DATE 3/14/84

ABUTMENT 1 PLAN & ELEVATION

SHEEP HILLS ROAD BRIDGE ACROSS ALISO CREEK

SHEET 5 OF 17
JN 213040

DR. 5 (13985