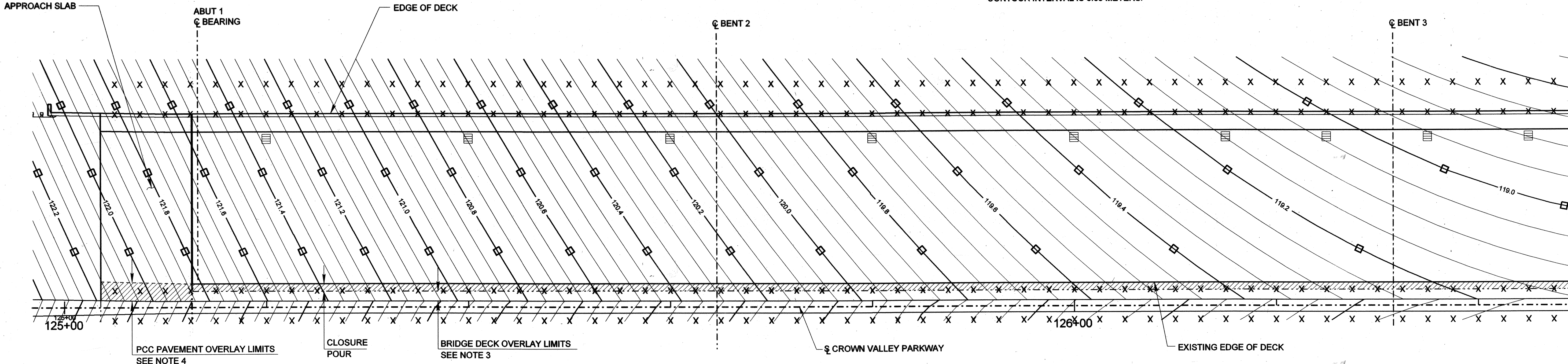


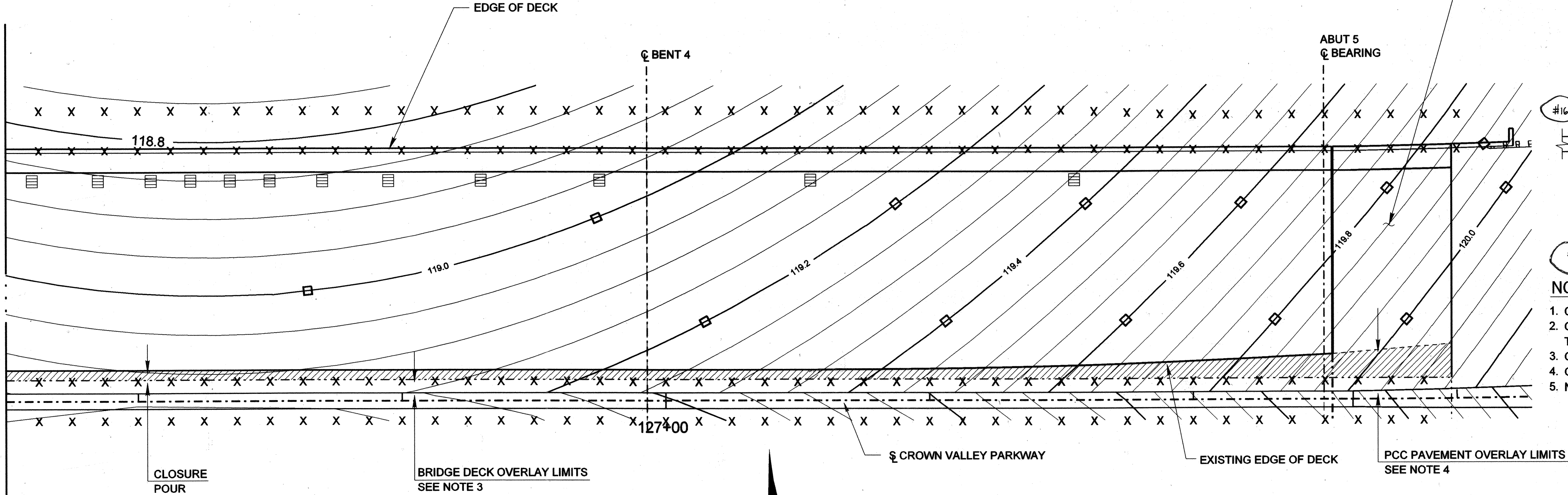
LEGEND

- X - 2.5 METER INTERVALS ALONG STATION LINE
- - INDICATES CONTOURS AT 0.200 METERS. CONTOUR INTERVAL IS 0.05 METERS.

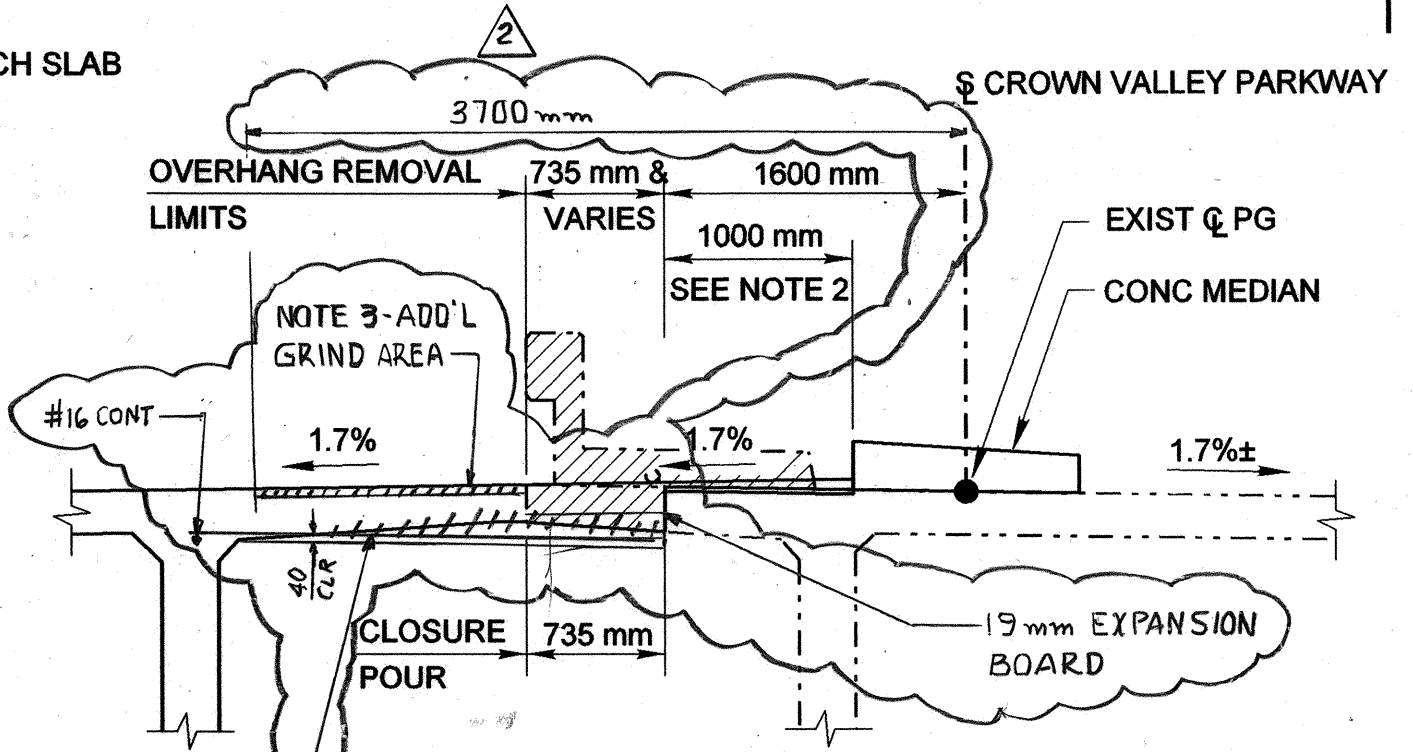


PLAN
1:200

FOR CONTINUATION SEE ABOVE
MATCH LINE STA 126+50.000



PLAN
1:200



PROFILE GRADE DETAIL
NTS

- NOTES:**
1. CONTOURS DO NOT INCLUDE CAMBER.
 2. GRIND EXISTING DECK 13 MM MIN AND REFINISH BRIDGE DECK TO PROPOSED GRADES (AS INDICATED BY THE DECK CONTOURS).
 3. GRIND EXISTING PCC PAVEMENT 13 MM MIN AND EPOXY CONCRETE OVERLAY TO PROPOSED GRADES.
 4. OVERLAY TO PROPOSED GRADES.
 5. NOT ALL REMOVAL ITEMS SHOWN FOR CLARITY.

ALL DIMENSIONS ARE IN METERS UNLESS NOTED OTHERWISE.

ORANGE COUNTY PUBLIC FACILITIES AND RESOURCES DEPARTMENT	
CROWN VALLEY PARKWAY BRIDGE (WIDENING) OVER ARROYO TRABUCO DECK CONTOURS	
DESIGNED: H. YEE	SHEET 24 OF 55
DRAWN: R. DANLEY	CHECKED: J. SARAH
SCALE: AS SHOWN	DATE: MAY 01, 2003
DRAWING NO.	

2	2-7-06	AS BUILT
MARK	DATE	DESCRIPTION
REVISIONS		
PREPARED UNDER RESPONSIBLE CHARGE OF:		
DATE: 8/4/03		

Washington
Washington Infrastructure Services, Inc.
17300 Redhill Avenue, Suite 150
Irvine, CA 92614

FOR REDUCED PLANS ORIGINAL
SCALE IS IN MILLIMETERS

M:\26144\Struct\contour_w.dgn 7/23/2003 10:51:10