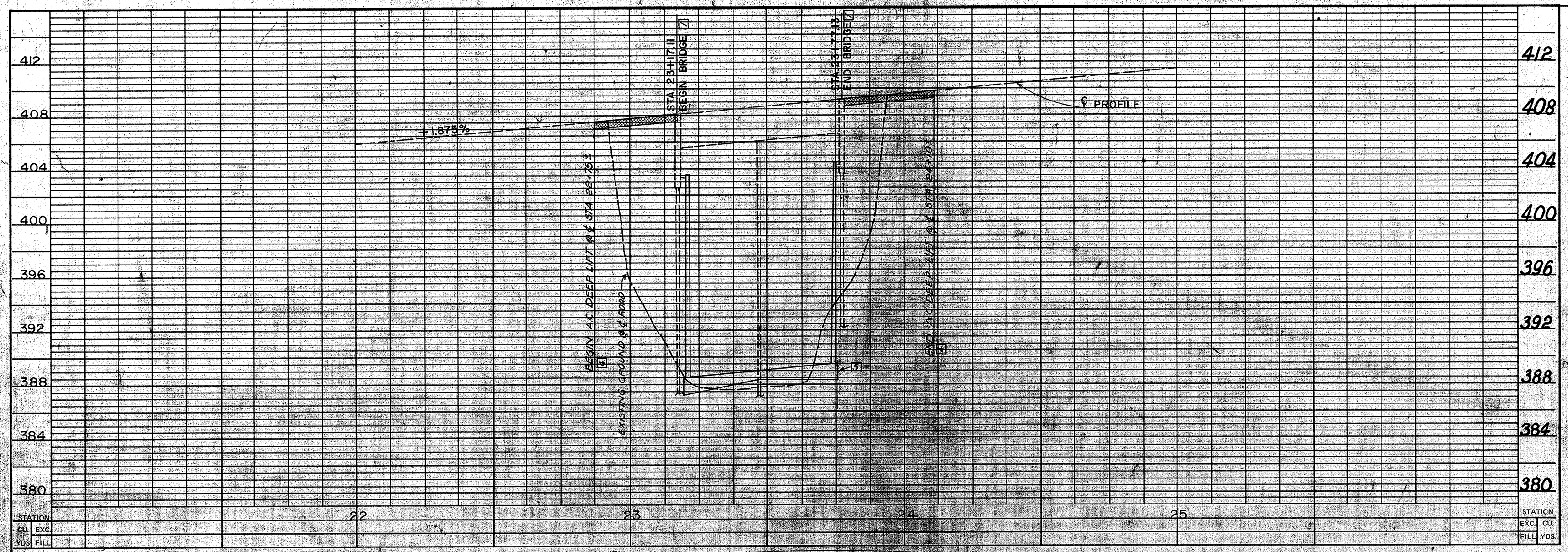

CONSTRUCTION NOTES

1. Protect in place
2. Remove interfering portions
3. Remove
4. Construct 12" A.C. Deep Lift pavement
5. Construct reinforced concrete channel per detail sheet 4 & 3
6. Reconstruct guard rail per O.C. std 403
7. Construct 6' - concreted 2 ton - rock - riprap invert protection - per detail sheet 2.
8. Construct 4' - concreted 2 ton - rock - riprap invert protection - per detail sheet 2.
9. Construct down drain 20 L.F per details this sheet and O.C. std 321
10. Construct guard cable fence per O.C. std 413 and these plans.
11. Construct 1½:1 Embankment slope.
12. Paint dbl. yellow stripe as directed by the special provisions and the Engineer.
13. Cut existing pavement and feather new to join.
14. Backfill W.W. as shown on detail sheet 5, 1½ slope to catch point.
15. Remove and reconstruct 80 L.F. of guard rail per O.C. std 403
16. Remove and reconstruct 102 L.F. of guard rail per O.C. std 403.
17. Construct 30" concreted rock slope protection.
18. Grade to drain
19. To be relocated by Owner
20. Construct 6" filter blanket and filter fabric at invert rock riprap only.

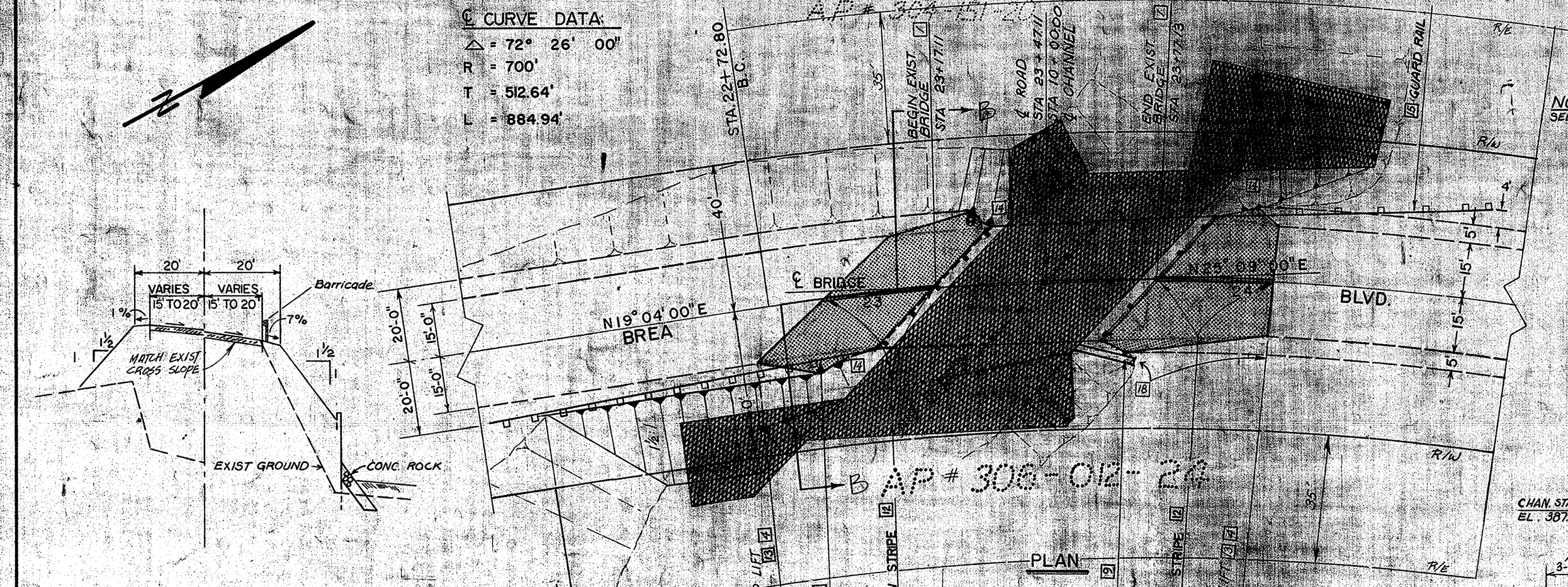

TYP. SECTION - B B
NO SCALE

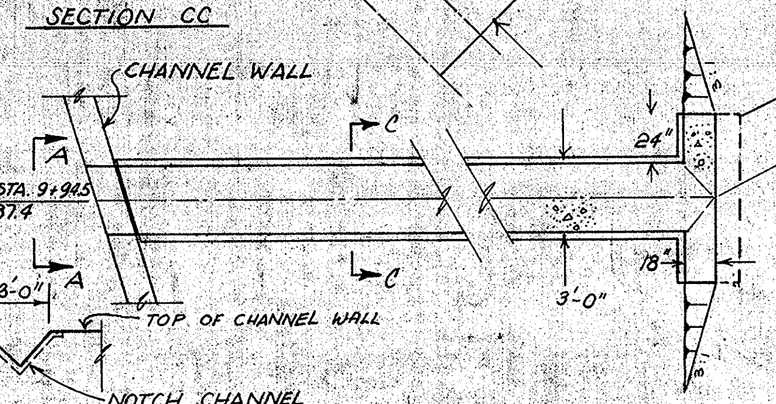

SECTION AA
NO SCALE

DOWN DRAIN DETAILS
(O.C. STD. 321) NO SCALE

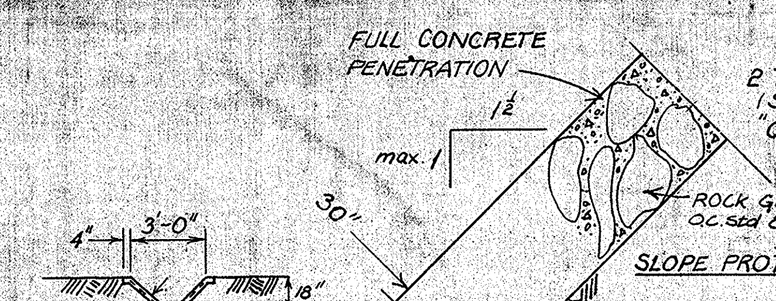

SECTION CC

SLOPE PROTECTION

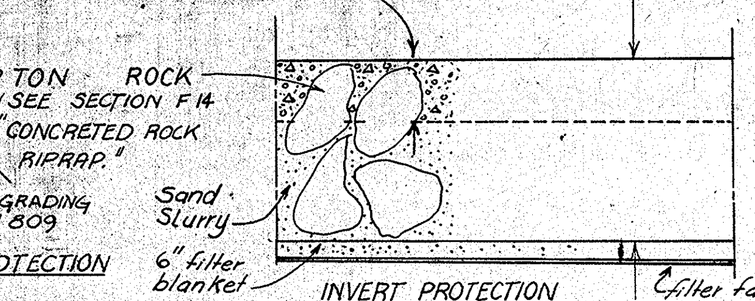

INVERT PROTECTION

CONCRETED ROCK RIPRAP SECTIONS
NO SCALE

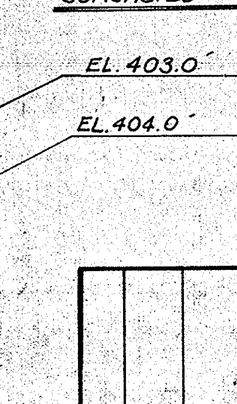

1 1/2 0 1 2
3 inches on original drawing

ORANGE COUNTY
ENVIRONMENTAL MANAGEMENT AGENCY

BREA BLVD. BRIDGE
BR. 55-37.

PLAN AND PROFILE
ROAD CONSTRUTION

MARK	DATE	DESCRIPTION

REVISIONS

DESIGNED M.A.
DRAWN H.S.H. CHECKED M.A.M.

PREPARED UNDER SUPERVISION OF M.A.M. DATE

SCALE	DATE	DWG. NO.	SHEET
AS SHOWN	3-80	9(13123)	2

DATE | INITIAL | DESIGNED | DRAWN | CHECKED | APPROVED