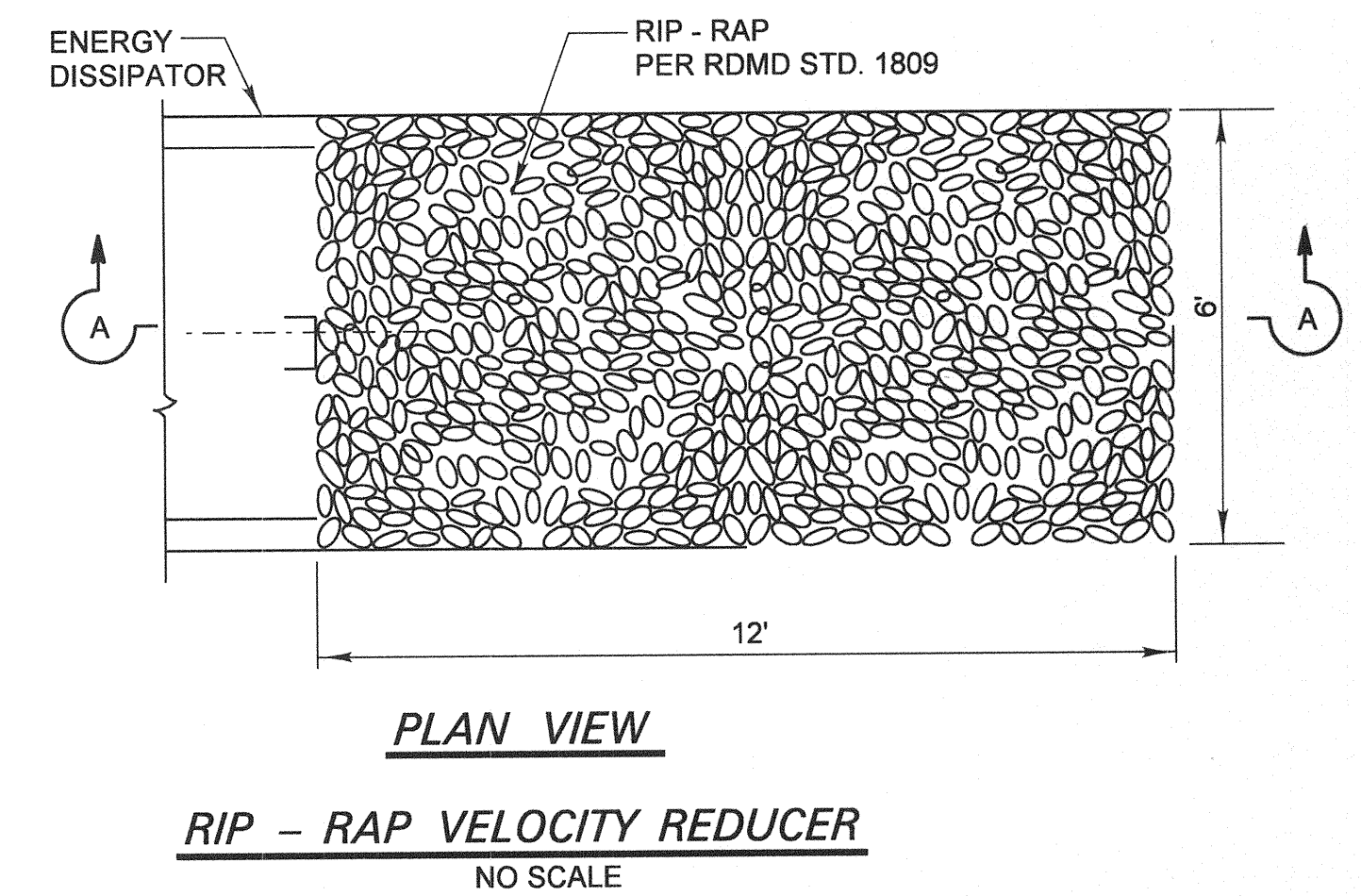
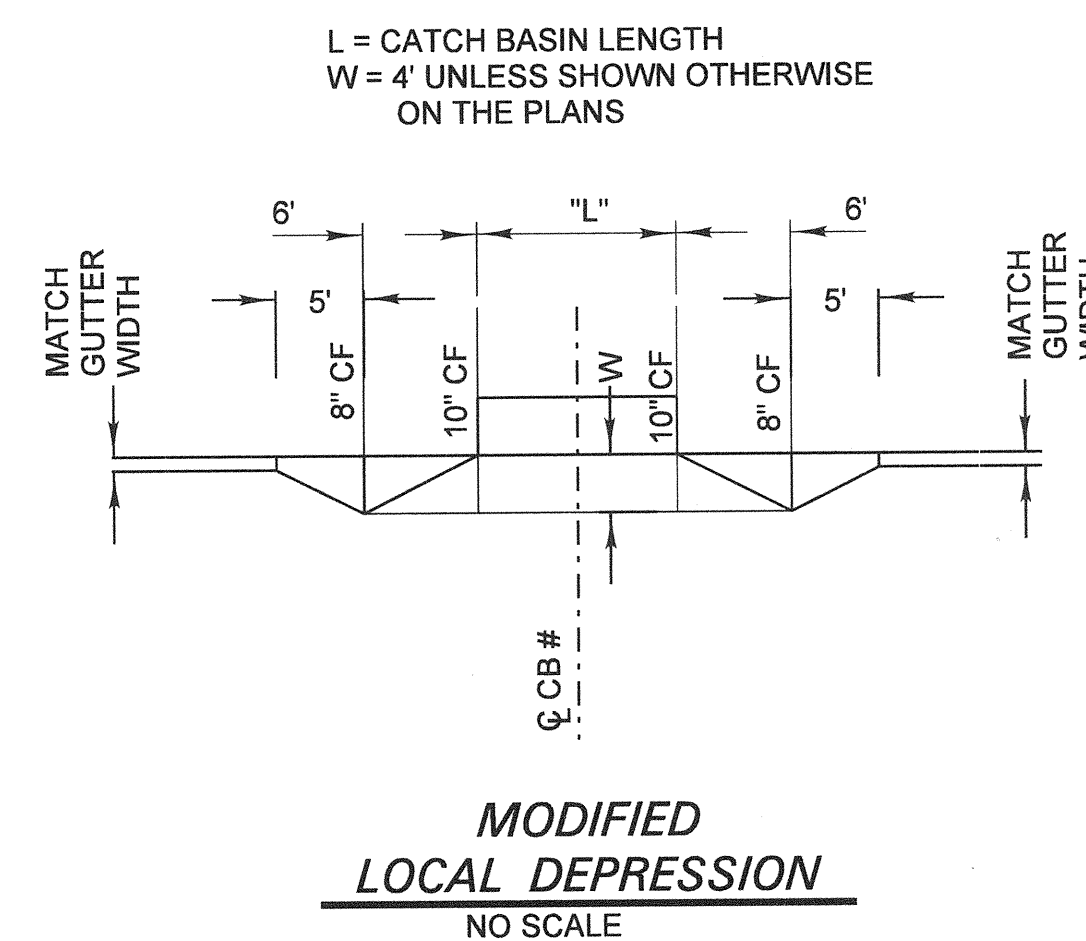
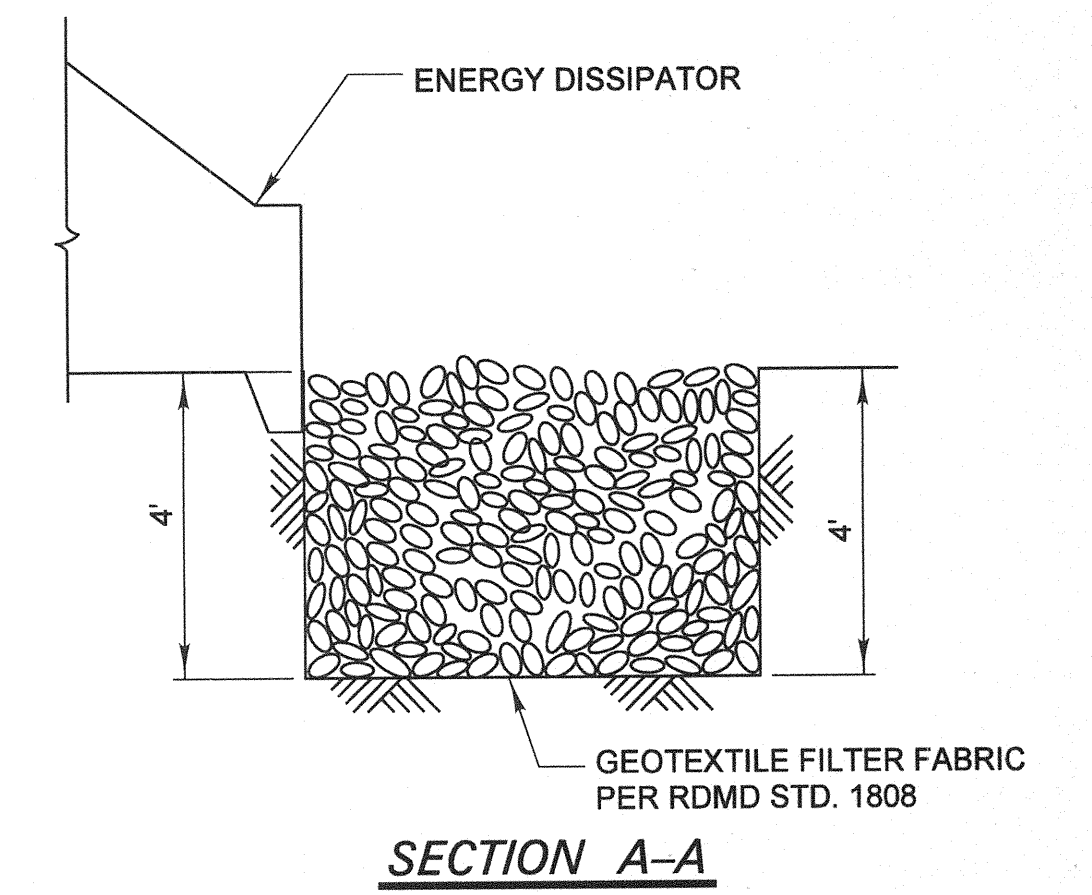


INLET STATION	FLOW LINE	ELEV. "A"	ELEV. "B"	SHEET	DETAIL
296+50.00	632.20	630.20	627.20	D-1	A
297+50.00	632.20	630.20	627.20	D-1	A
298+50.00	626.00	624.00	621.00	D-1	A
299+50.00	622.20	620.20	617.20	D-1	A
300+25.00	619.20	617.20	614.20	D-2	A
302+90.00	626.00	624.00		D-2	B
303+90.00	622.20	620.20		D-2	B
304+90.00	619.20	617.20		D-2	B



AS BUILT

CORRECTION BY: MN
 CONTRACT NO.: EC28121
 DATE: 12/30/2009

PLANS PREPARED BY: **HNTB** Corporation
 200 E. SANDPOINTE AVENUE, SUITE 200
 SANTA ANA, CALIFORNIA 92707
 TEL (714) 460-1600 FAX (714) 460-1610

PLAN 1" = 40'		ORANGE COUNTY RESOURCES & DEVELOPMENT MANAGEMENT DEPT	
		ANTONIO PARKWAY WILDLIFE IMPROVEMENT PLANS	
		DRAINAGE DETAILS D-5	
DESIGNED	R. NIERE	CHECKED	S. STROH
DRAWN	N. BUNIA	CHECKED	S. STROH
SCALE	DATE	DRAWING NO.	SHEET
AS SHOWN	11/18/05	xxx	15 OF 72

Date Plotted: 20 October, 2006 05:41

File Name: J:\34092\CADD\Hwy\Drainage\drainage05.dgn

Border sheet last modified 06-Nov-09