NOTE: 1 FOR RETAINING WALL DETAILS NOT SHOWN SEE SHEET NOS. 44, 45, 46 & 52
2 ALL ABOVE AND BELOW GRADE UTILITIES TO BE LOCATED PRIOR TO START OF ANY WORK.

COSTA MESA - NORTH SIDE

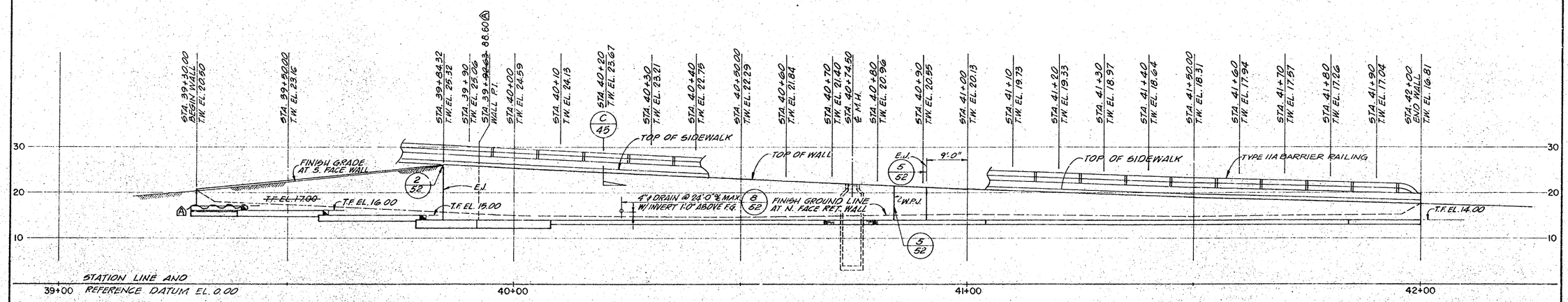

ELEVATION

SCALE: 1" = 10'-0"

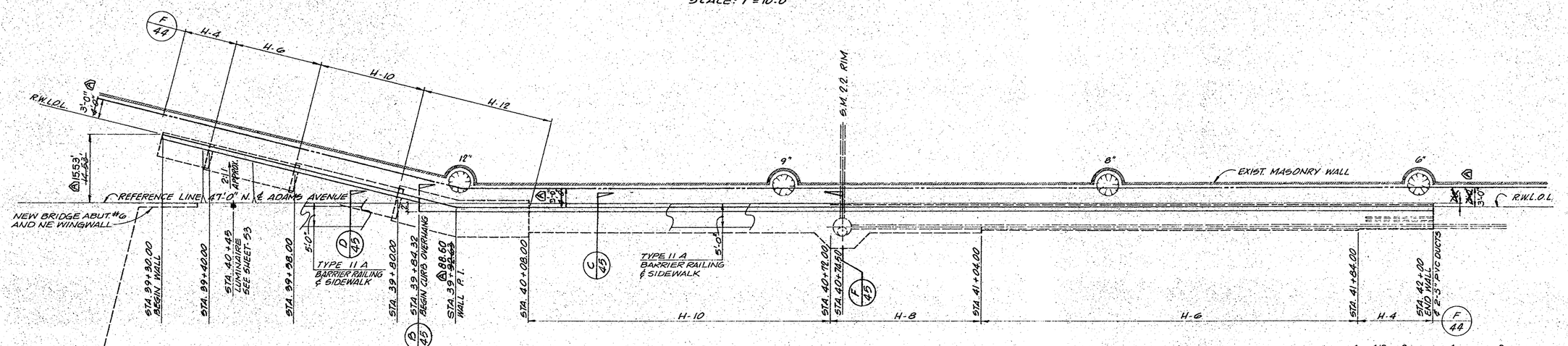

PLAN

SCALE: 1" = 10'-0"

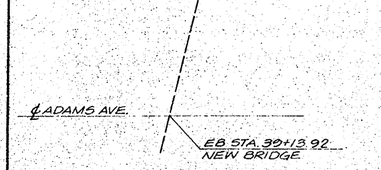

AS BUILT

THIS PLAN HAS BEEN REVISED TO REFLECT THE CONDITIONS BELIEVED TO EXIST AS BUILT. THE ORANGE COUNTY TRANSPORTATION AUTHORITY AND ITS AGENTS WILL NOT BE RESPONSIBLE FOR DIMENSIONS, ERRORS, OR INACCURACIES.

Bridge Plans
Dr. #7 13329
Sheet 42 of 53
Red: 24.1
Type: Linen

MARK	DATE	DESCRIPTION
A	3-83	AS BUILT

REVISIONS

DESIGNED W.B.
DRAWN R.R.R. CHECKED D.J.S.

ORANGE COUNTY ENVIRONMENTAL MANAGEMENT AGENCY

ADAMS AVENUE BRIDGE
OVER
SANTA ANA RIVER

RETAINING WALL-2

PREPARED UNDER SUPERVISION OF Carl A. Carlson 4/27/77
RCE 6654 DATE

SCALE	DATE	DWG. NO.	SHEET
AS SHOWN	APRIL 1977	S A 35	42 of 53

7 13329