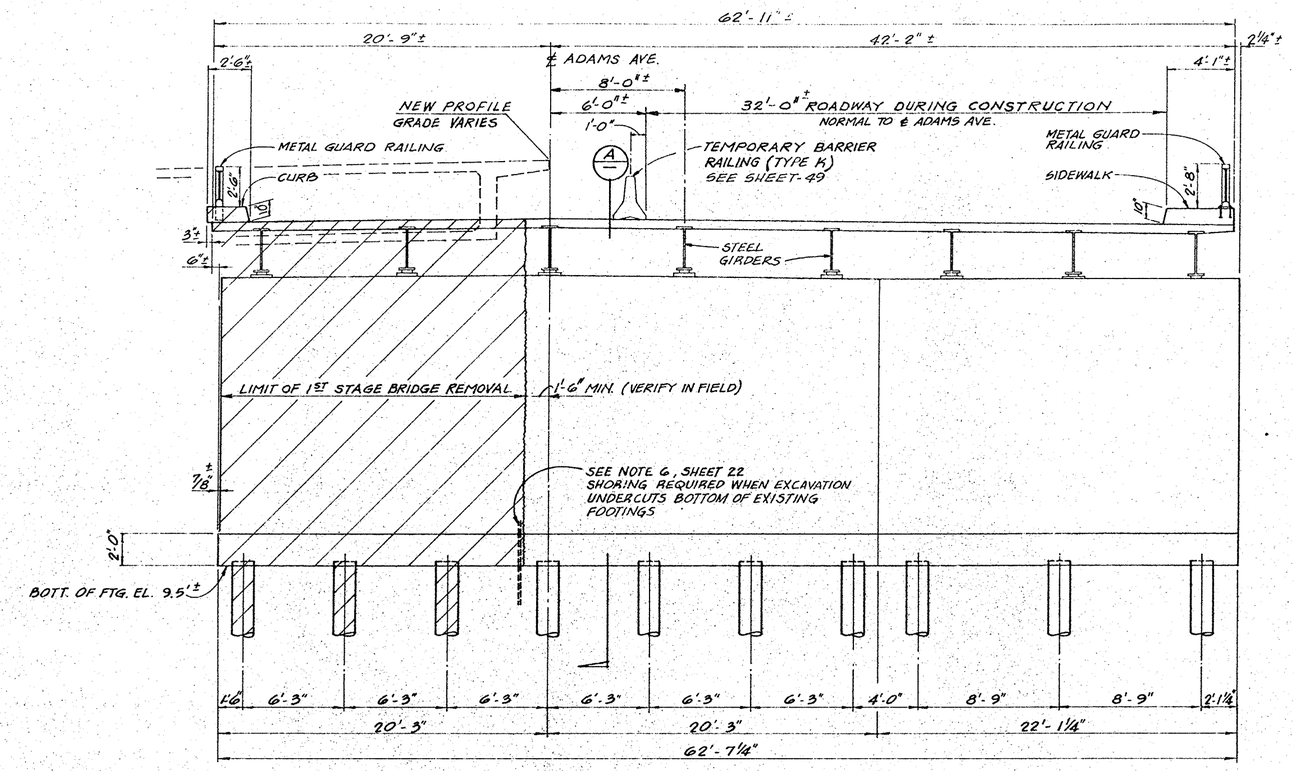

PIER #4 SHOWN (PIER #3 SIMILAR)
¼" = 1'-0"

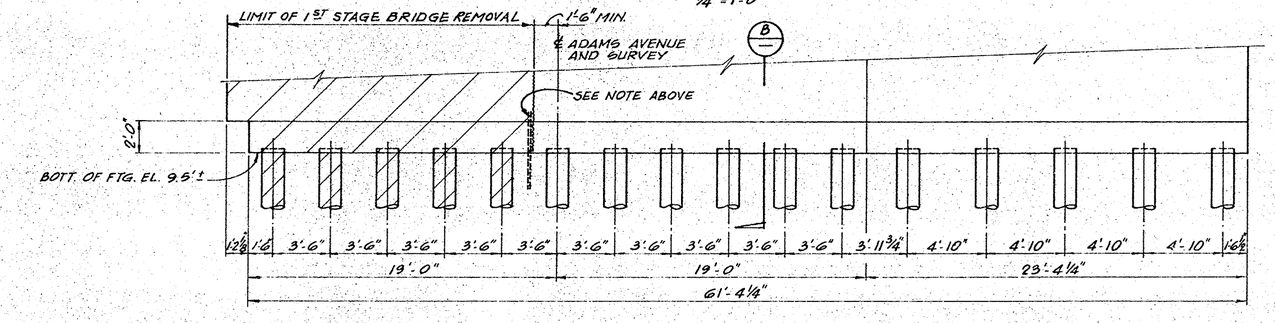

PIER #5 SHOWN (PIER #2 SIMILAR)
¼" = 1'-0"

NOTE: 24"Φ CONCRETE ENCASED WATERLINE NOT SHOWN

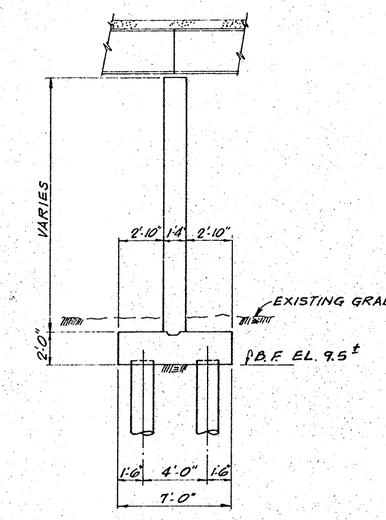

PIERS #3 & #4 (A)
¼" = 1'-0"

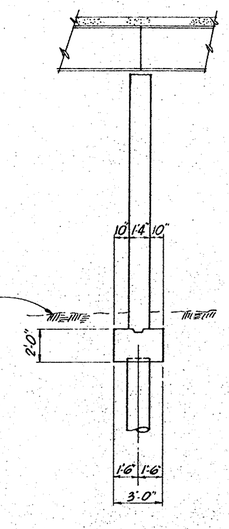

PIERS #2 & #5 (B)
¼" = 1'-0"

REFER TO SHEETS 20, 21 & 22 FOR NOTES

AS BUILT
WHILE THE INFORMATION SHOWN IS BELIEVED TO BE ACCURATE, THE ORANGE COUNTY ENVIRONMENTAL MANAGEMENT AGENCY WILL NOT BE RESPONSIBLE FOR OMISSIONS, ERRORS, OR INACCURACIES

1 1/2 0 1 2
3 inches on original drawing

Bridge Plans
Dr. #7 13329
Sheet 23 of 53
Red:* 24.1
Type:** Linen

MARK	DATE	DESCRIPTION

REVISIONS

DESIGNED W.A.C.
DRAWN R.R.R. CHECKED D.J.S.

ORANGE COUNTY
ENVIRONMENTAL MANAGEMENT AGENCY

ADAMS AVENUE BRIDGE
OVER
SANTA ANA RIVER

DEMOLITION DETAILS-2

PREPARED UNDER SUPERVISION OF Paul J. Parker 4/5/77
RCE 6654 DATE

SCALE	DATE	DWG. NO.
AS SHOWN	APRIL 1977	S.A. 35

SHEET 23 OF 53

DR#7 13329